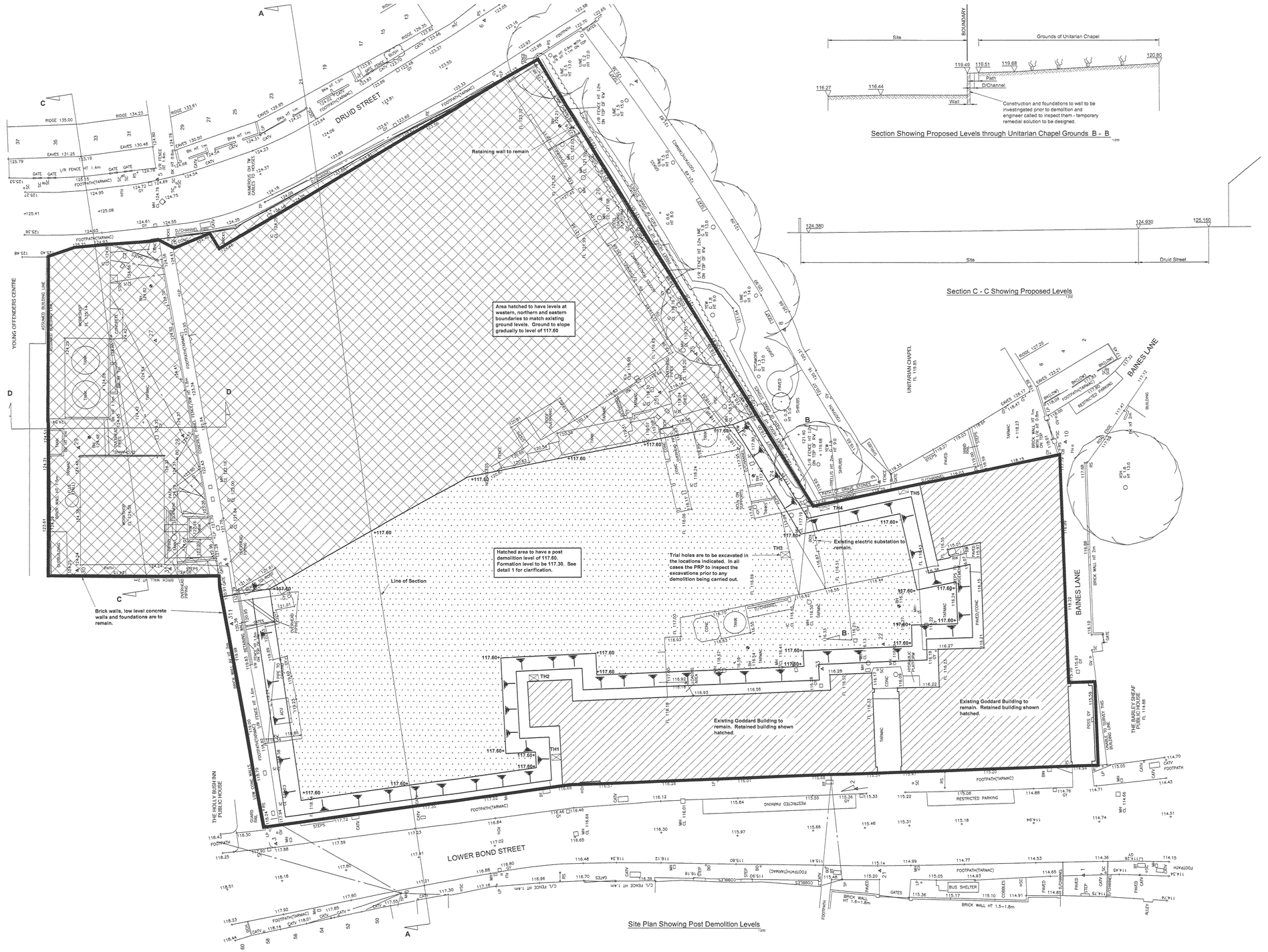

Site Plan Showing Post Demolition Levels
1:200

Section Showing Proposed Levels through Unitarian Chapel Grounds B - B
1:200

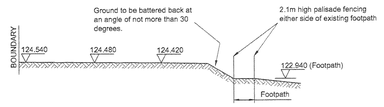

Section Showing Proposed Levels through Section D - D
1:200

Section C - C Showing Proposed Levels
1:200

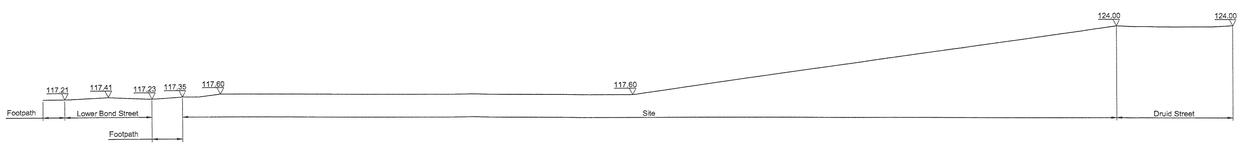

Section A - A Showing Proposed Levels
1:200

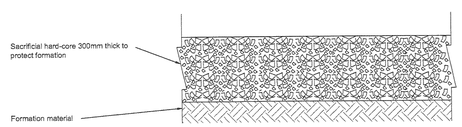

Detail 1: Typical Section Showing Formation Protection
1:10

Notes:

1. DO NOT SCALE FROM THIS DRAWING.
2. Drawing is to be read in conjunction with all relevant architect's drawings. Any inconsistencies should be reported to PRP immediately.

Rev	Date	Description
B	27/11/2007	Sections added in accordance with planners requirements
A	15/11/2007	Sections Added

PRP:
consulting civil & structural engine

Catherine House
Old Harborough Road
Brixworth
NN6 9BX

Telephone: 01604 889 870
Facsimile: 01604 882 834
northampton@prpuk.com
www.prpuk.com

Leicester
Northamp
Huntingdo
Leeds

engineering excellence | creating advanta

Client: HinckLey & Bosworth Borough Counc

Architect:

Project: Demolition and Remediation of The Atkins Site Hinckley

Title: Plan and Sections Indicating Proposed and Existing Levels

Status: **Tender**

Drawn: AW	Checked: BMS
Date: November 2007	Scale @ AO: 1:200, 1:10

Drawing No: 24021-010B

© copyright all rights reserved PRP.UK Ltd 2007