

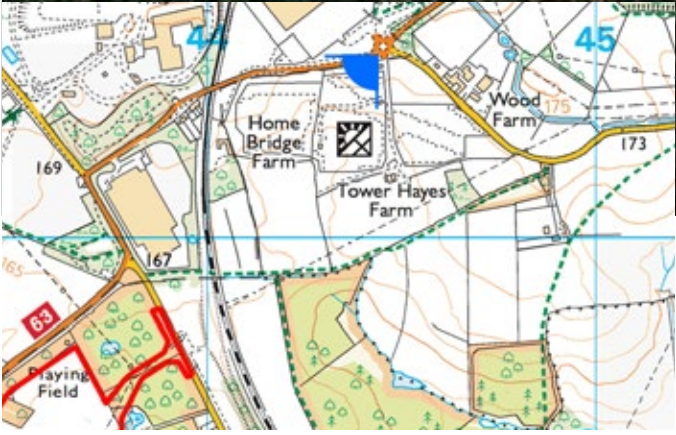


Viewpoint Information:
Type: TYPE 1
Projection: Cylindrical
Date: 27/03/2025
Time: 16:08
Camera: Sony ILCE-7M2
Lens: 50mm

HFOV: 90°
VFOV: 27°
Direction: South West
Grid ref: 443794,309967
Approx Distance to site: 130m
Elevation:167m AOD

Camera height: 1.5m
Paper Size: 841 x 594mm
Image Size: 820 x 220mm

Drawing Title: **Viewpoint 1:** Junction of Wood Road and Station Road
Client: Barberry Bardon Limited
Name: Excellence, Land at Wiggs Farm, Station Road, Coalville



Viewpoint Information:
Type: TYPE 1
Projection: Cylindrical
Date: 27/03/2025
Time: 18:50
Camera: Sony ILCE-7M2
Lens: 50mm

HFOV: 90°
VFOV: 27°
Direction: South West
Grid ref: 444447,310474
Approx Distance to site: 1.1km
Elevation: 171m AOD

Camera height: 1.5m
Paper Size: 841 x 594mm
Image Size: 820 x 220mm

Drawing Title: **Viewpoint 2:** Victoria Road
Client: Barberry Bardon Limited
Name: Excellence, Land at Wiggs Farm, Station Road, Coalville

Job number: 10185
Drawing number: 200
Revision: -
Drawing checked: KH
Date: Apr 2025



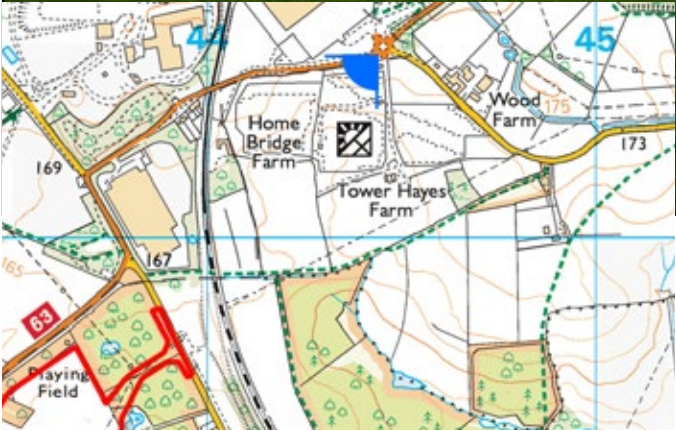


Viewpoint Information:
Type: TYPE 1
Projection: Cylindrical
Date: 27/03/2025
Time: 19:03
Camera: Sony ILCE-7M2
Lens: 50mm

HfOV: 90°
VfOV: 27°
Direction: South West
Grid ref: 445169,310567
Approx Distance to site: 1.45km
Elevation: 185m AOD

Camera height: 1.5m
Paper Size: 841 x 594mm
Image Size: 820 x 220mm

Drawing Title: **Viewpoint 3:** Public Right of Way (R114/1)
Client: Barberry Bardon Limited
Name: Excellence, Land at Wiggs Farm, Station Road, Coalville



Viewpoint Information:
Type: TYPE 1
Projection: Cylindrical
Date: 27/03/2025
Time: 18:59
Camera: Sony ILCE-7M2
Lens: 50mm


HfOV: 90°
VfOV: 27°
Direction: South West
Grid ref: 445665,310476
Approx Distance to site: 2.1km
Elevation: 189m AOD

Camera height: 1.5m
Paper Size: 841 x 594mm
Image Size: 820 x 220mm

Drawing Title: **Viewpoint 4:** Public Right of Way (R114/1)
Client: Barberry Bardon Limited
Name: Excellence, Land at Wiggs Farm, Station Road, Coalville

Job number:	Drawing number:	Revision
10185	201	-
Drawing checked:	Date:	
KH	Apr 2025	





Viewpoint Information:
Type: TYPE 1
Projection: Cylindrical
Date: 27/03/2025
Time: 17:08
Camera: Sony ILCE-7M2
Lens: 50mm

HFoV: 90°
VFoV: 27°
Direction: South West
Grid ref: 443898, 309777
Approx Distance to site: 0m
Elevation: 162m AOD

Camera height: 1.5m
Paper Size: 841 x 594mm
Image Size: 820 x 220mm

Drawing Title: **Viewpoint 5:** Station Road
Client: Barberry Bardon Limited
Name: Excellence, Land at Wiggs Farm, Station Road, Coalville



Viewpoint Information:
Type: TYPE 1
Projection: Cylindrical
Date: 27/03/2025
Time: 17:01
Camera: Sony ILCE-7M2
Lens: 50mm

HFoV: 90°
VFoV: 27°
Direction: West
Grid ref: 444013, 309565
Approx Distance to site: 110m
Elevation: 158m AOD

Camera height: 1.5m
Paper Size: 841 x 594mm
Image Size: 820 x 220mm

Drawing Title: **Viewpoint 6:** Station Road outside Bagworth
Client: Barberry Bardon Limited
Name: Excellence, Land at Wiggs Farm, Station Road, Coalville

Job number:	Drawing number:	Revision
10185	202	-
Drawing checked:	Date:	
KH	Apr 2025	





Viewpoint Information:
Type: TYPE 1
Projection: Cylindrical
Date: 27/03/2025
Time: 19:19
Camera: Sony ILCE-7M2
Lens: 50mm

HfOV: 90°
VfOV: 27°
Direction: West
Grid ref: 445626,310146
Approx Distance to site: 1.85km
Elevation: 162m AOD

Camera height: 1.5m
Paper Size: 841 x 594mm
Image Size: 820 x 220mm

Drawing Title: **Viewpoint 7:** Public Right of Way (12/1)
Client: Barberry Bardon Limited
Name: Excellence, Land at Wiggs Farm, Station Road, Coalville



Viewpoint Information:
Type: TYPE 1
Projection: Cylindrical
Date: 27/03/2025
Time: 18:21
Camera: Sony ILCE-7M2
Lens: 50mm

HfOV: 90°
VfOV: 27°
Direction: North west
Grid ref: 444085,308587
Approx Distance to site: 1.04m
Elevation: 170m AOD

Camera height: 1.5m
Paper Size: 841 x 594mm
Image Size: 820 x 220mm

Drawing Title: **Viewpoint 8:** Public Right of Way (Q85/3)
Client: Barberry Bardon Limited
Name: Excellence, Land at Wiggs Farm, Station Road, Coalville

Job number:	Drawing number:	Revision
10185	203	-
Drawing checked:	Date:	
KH	Apr 2025	





Viewpoint Information:
Type: TYPE 1
Projection: Cylindrical
Date: 27/03/2025
Time: 18:21
Camera: Sony ILCE-7M2
Lens: 50mm

HfOV: 90°
VfOV: 27°
Direction: North west
Grid ref: 444011,308626
Approx Distance to site: 900m
Elevation: 163m AOD

Camera height: 1.5m
Paper Size: 841 x 594mm
Image Size: 820 x 220mm

Drawing Title: **Viewpoint 9:** Public Right of Way (Q85/3)
Client: Barberry Bardon Limited
Name: Excellence, Land at Wiggs Farm, Station Road, Coalville



Viewpoint Information:
Type: TYPE 1
Projection: Cylindrical
Date: 27/03/2025
Time: 17:27
Camera: Sony ILCE-7M2
Lens: 50mm

HfOV: 90°
VfOV: 27°
Direction: North west
Grid ref: 443758,308899
Approx Distance to site: 480m
Elevation: 145m AOD

Camera height: 1.5m
Paper Size: 841 x 594mm
Image Size: 820 x 220mm

Drawing Title: **Viewpoint 10:** Public Right of Way (Q85/3)
Client: Barberry Bardon Limited
Name: Excellence, Land at Wiggs Farm, Station Road, Coalville

Job number: 10185
Drawing number: 204
Revision: -
Drawing checked: KH
Date: Apr 2025





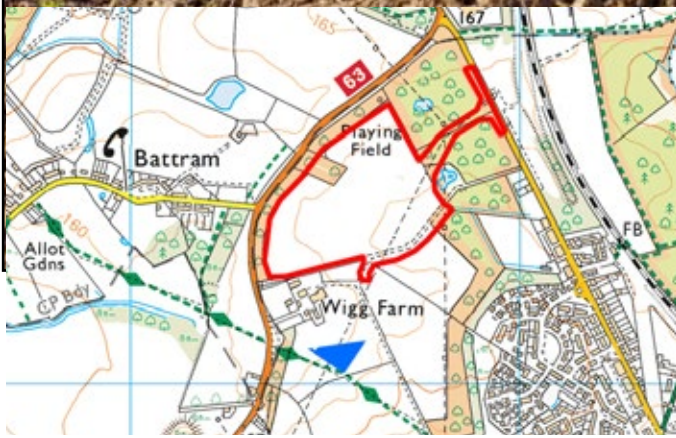
Viewpoint Information:
Type: TYPE 1
Projection: Cylindrical
Date: 27/03/2025
Time: 18:04
Camera: Sony ILCE-7M2
Lens: 50mm

HFoV: 90°
VFoV: 27°
Direction: North
Grid ref: 444199,307923
Approx Distance to site: 1.4km
Elevation: 163m AOD

Camera height: 1.5m
Paper Size: 841 x 594mm
Image Size: 820 x 220mm

Drawing Title: **Viewpoint 11:** Public Right of Way (R67/2)

Client: Barberry Bardon Limited
Name: Excellence, Land at Wiggs Farm, Station Road, Coalville



Viewpoint Information:
Type: TYPE 1
Projection: Cylindrical
Date: 27/03/2025
Time: 17:22
Camera: Sony ILCE-7M2
Lens: 50mm

HFoV: 90°
VFoV: 27°
Direction: North east
Grid ref: 443551,309023
Approx Distance to site: 260m
Elevation: 156m AOD

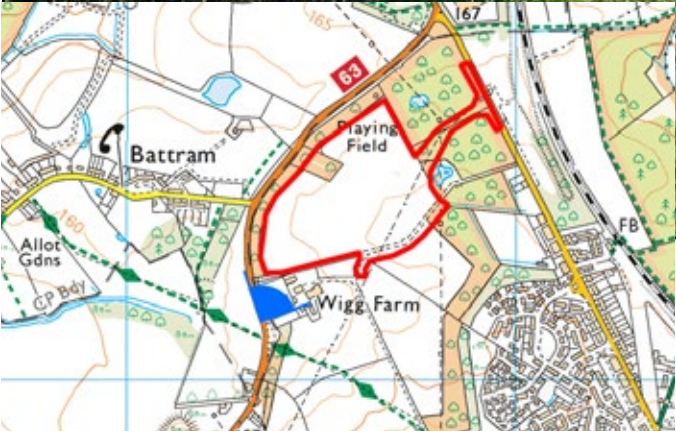
Camera height: 1.5m
Paper Size: 841 x 594mm
Image Size: 820 x 220mm

Drawing Title: **Viewpoint 12:** Public Right of Way (Q85/3)

Client: Barberry Bardon Limited
Name: Excellence, Land at Wiggs Farm, Station Road, Coalville

Job number: 10185	Drawing number: 205	Revision -
Drawing checked: KH	Date: Apr 2025	





Viewpoint Information:
Type: TYP 1
Projection: Cylindrical
Date: 27/03/2025
Time: 16:23
Camera: Sony ILCE-7M2
Lens: 50mm

HfOV: 90°
VfOV: 27°
Direction: North East
Grid ref: 443318,309240
Approx Distance to site: 140m
Elevation: 163m AOD

Camera height: 1.5m
Paper Size: 841 x 594mm
Image Size: 820 x 220mm

Drawing Title: **Viewpoint 13: B585**
Client: Barberry Bardon Limited
Name: Excellence, Land at Wiggs Farm, Station Road, Coalville



Viewpoint Information:
Type: TYPE 1
Projection: Cylindrical
Date: 27/03/2025
Time: 17:47
Camera: Sony ILCE-7M2
Lens: 50mm

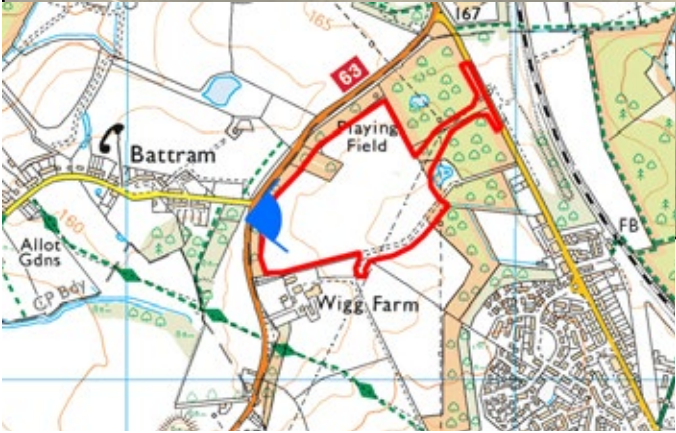
HfOV: 90°
VfOV: 27°
Direction: East
Grid ref: 442280,309147
Approx Distance to site: 1.07km
Elevation: 152m AOD

Camera height: 1.5m
Paper Size: 841 x 594mm
Image Size: 820 x 220mm

Drawing Title: **Viewpoint 14: Public Right of Way (Q83/5)**
Client: Barberry Bardon Limited
Name: Excellence, Land at Wiggs Farm, Station Road, Coalville

Job number: 10185
Drawing number: 206
Revision: -
Drawing checked: KH
Date: Apr 2025



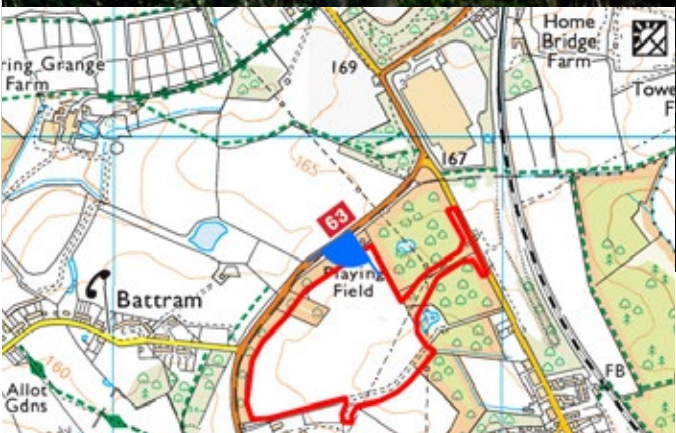


Viewpoint Information:
Type: TYPE 1
Projection: Cylindrical
Date: 27/03/2025
Time: 16:19
Camera: Sony ILCE-7M2
Lens: 50mm

HFoV: 90°
VFoV: 27°
Direction: North East
Grid ref: 443305,309346
Approx Distance to site: 40m
Elevation: 160m AOD

Camera height: 1.5m
Paper Size: 841 x 594mm
Image Size: 820 x 220mm

Drawing Title: **Viewpoint 15:** B585
Client: Barberry Bardon Limited
Name: Excellence, Land at Wiggs Farm, Station Road, Coalville



Viewpoint Information:
Type: TYPE 1
Projection: Cylindrical
Date: 27/03/2025
Time: 16:34
Camera: Sony ILCE-7M2
Lens: 50mm

HFoV: 90°
VFoV: 27°
Direction: South West
Grid ref: 443612,309769
Approx Distance to site: 40m
Elevation:159m AOD

Camera height: 1.5m
Paper Size: 841 x 594mm
Image Size: 820 x 220mm

Drawing Title: **Viewpoint 16:** B585
Client: Barberry Bardon Limited
Name: Excellence, Land at Wiggs Farm, Station Road, Coalville

Job number:	Drawing number:	Revision
10185	207	-
Drawing checked:	Date:	
KH	Apr 2025	





APPROXIMATE LOCATION OF THE SITE



Viewpoint Information:
Type: TYPE 1
Projection: Cylindrical
Date: 27/03/2025
Time: 16:45
Camera: Sony ILCE-7M2
Lens: 50mm

HFoV: 90°
VFoV: 27°
Direction: South
Grid ref: 443313.309986
Approx Distance to site: 430m
Elevation:161m AOD

Camera height: 1.5m
Paper Size: 841 x 594mm
Image Size: 820 x 220mm

Drawing Title: **Viewpoint 17:** Public Right of Way (Q99/1)

Client: Barberry Bardon Limited
Name: Excellence, Land at Wiggs Farm, Station Road, Coalville