The Builder is to check and verify all building and site dimensions, levels and sewer invert levels prior to commencement of work.do not scale off this drawing, work to figured dimensions only.
This drawing must be read and checked with all structural and relevant specialist drawings.
The builder is to comply in all aspects with the current Building Regulations and latest codes of practice.

Ordnance Survey Ltd paper mapping licence / customer account number 100060636.

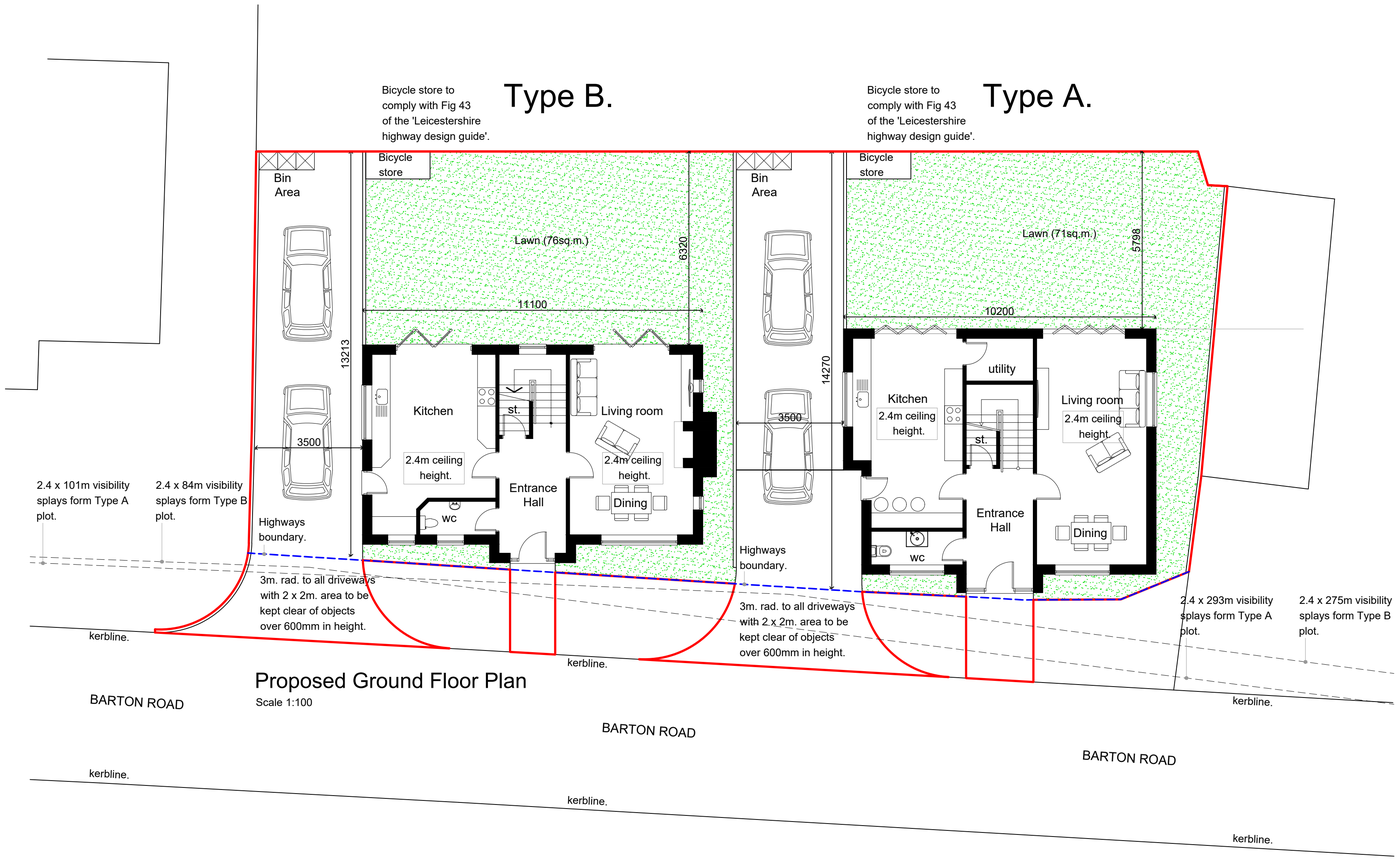

Proposed Ground Floor Plan

Scale 1:100

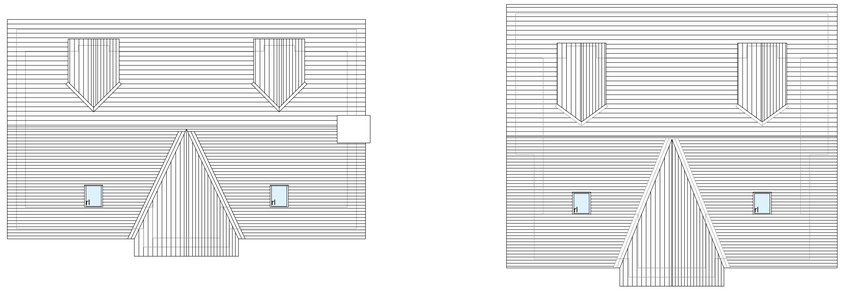

Proposed Roof Plan

Scale 1:100

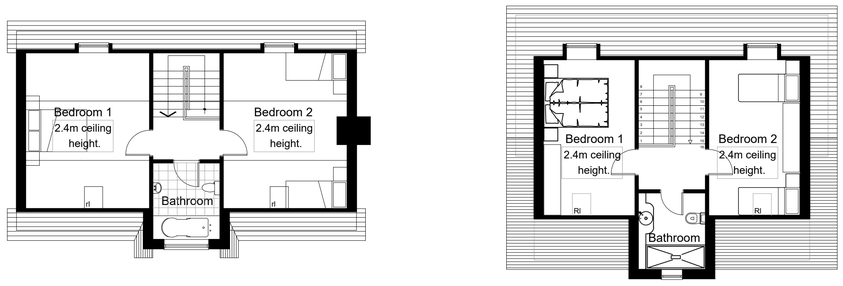

Proposed First Floor Plan

Scale 1:100

1:100

2m 0 2m 4m 6m 8m 10m

Project: 87 Barton Road, Nailstone
Drawing: Proposed Plans
Dwg. No: 631 / 225 / 04
Scale: 1:100 @ A1
Date: April 25
Drawn: GM
Rev: G
NOTE: USE ONLY DIMENSIONS SHOWN IF IN DOUBT ASK.

ALDER MILL
SHEEPY ROAD
ATHERSTONE
WARWICKSHIRE
CV9 3AH
TEL 01827-716666
FAX 01827-716111