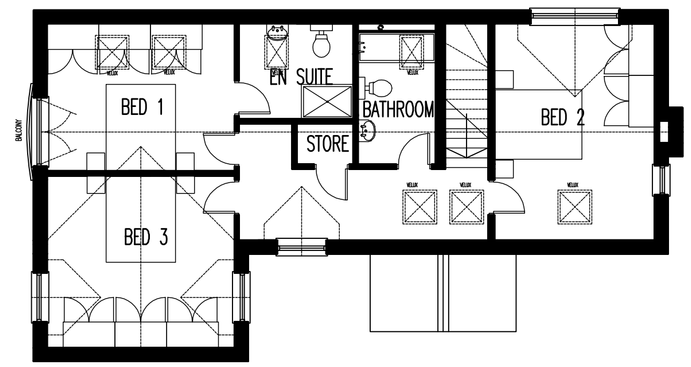

FIRST FLOOR

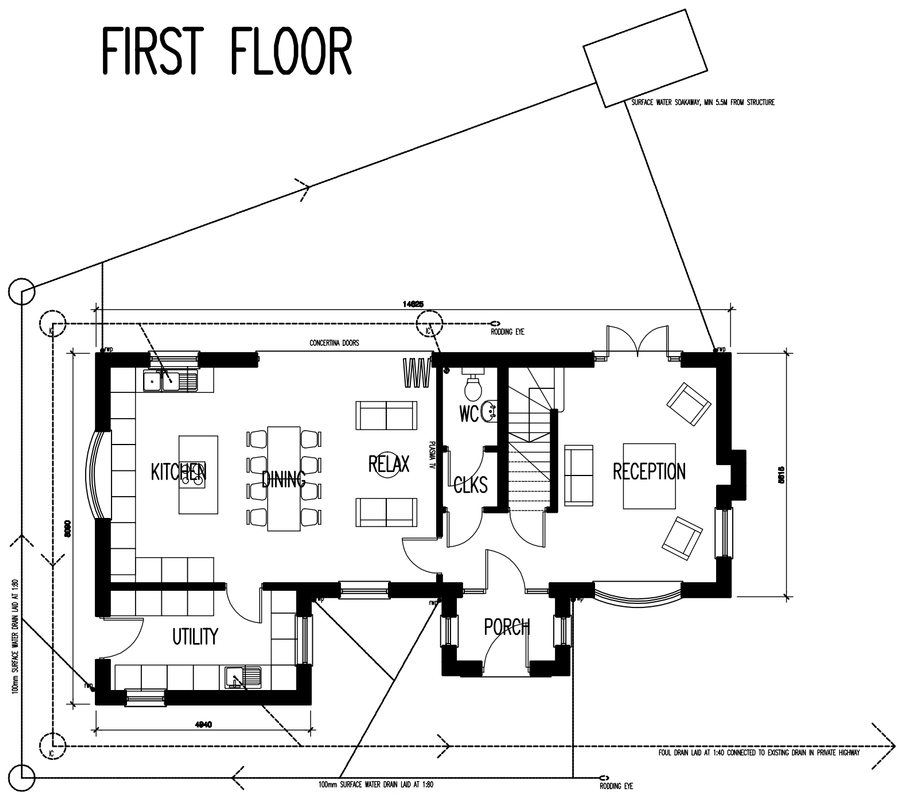

GROUND FLOOR



SITE PLAN 1:500

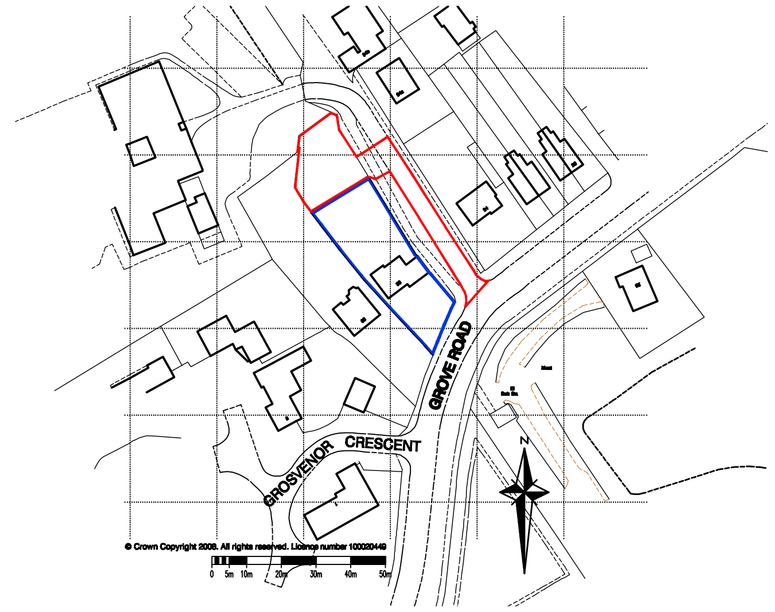

LOCATION PLAN 1:1250

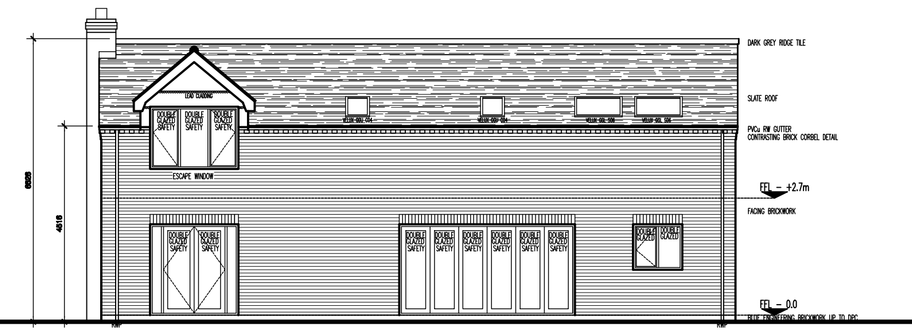

NORTH ELEVATION

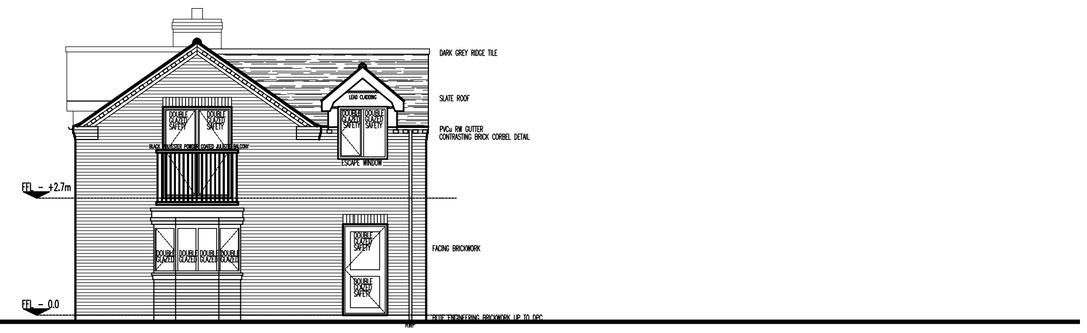

WEST ELEVATION



SOUTH ELEVATION



EAST ELEVATION

THIS DRAWING IS COPYRIGHT
DIMENSIONS ARE NOT TO BE SCALED FROM THIS DRAWING
ELECTRONIC DATA IS NOT TO BE AMENDED/DELETED WITHOUT AXONBECKETT PERMISSION

REV	DATE	INIT	DESCRIPTION
A	11-09-09	NJA	PLAN UPDATED

DISCLAIMLER NOTES:

DRAWING SUBJECT TO FOLLOWING CONDITION

SITE LEVEL SURVEY
MEASURED BUILDING SURVEY
CONFIRMATION OF LEGAL BOUNDARY & EASEMENTS
GROUND INVESTIGATION BY OTHERS
STATUTORY AUTHORITY SERVICES INVESTIGATION
PLANNING AUTHORITY COMMENTS/APPROVAL
HIGHWAY AUTHORITY COMMENTS/APPROVAL
CONSERVATION OFFICER COMMENTS/APPROVAL
FLOOD RISK ASSESSMENT
PARTY WALL ACT 1996

AXONBECKETT
ARCHITECTS
MASTERPLANNERS
W5 The Quarters, 65 Druid St,
Hinckley, Leicestershire,
LE10 1QG, England
T: 01455 633556
F: 01455 233773
E: mail@axon-beckett.com
W: www.axon-beckett.com
RIBA
Chartered Practice

CLIENT
Sue Bee

PROJECT
Proposed Residential Development
Grove Road
Burbage

STATUS	DATE	
Planning	15-01-09	
DRAWN	CHECKED	SCALE
NJA	CB	1:100/500/125

DRAWING
Proposed Plans and Elevations

DRAWING No.	REVISION
08896-PL01	A