

WEST ELEVATION

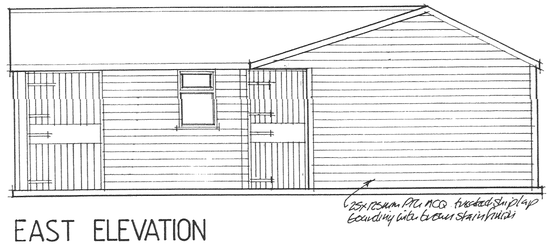

EAST ELEVATION



NORTH ELEVATION

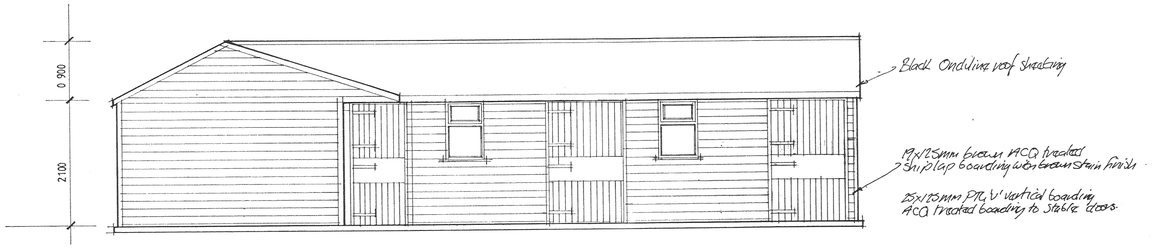

SOUTH ELEVATION

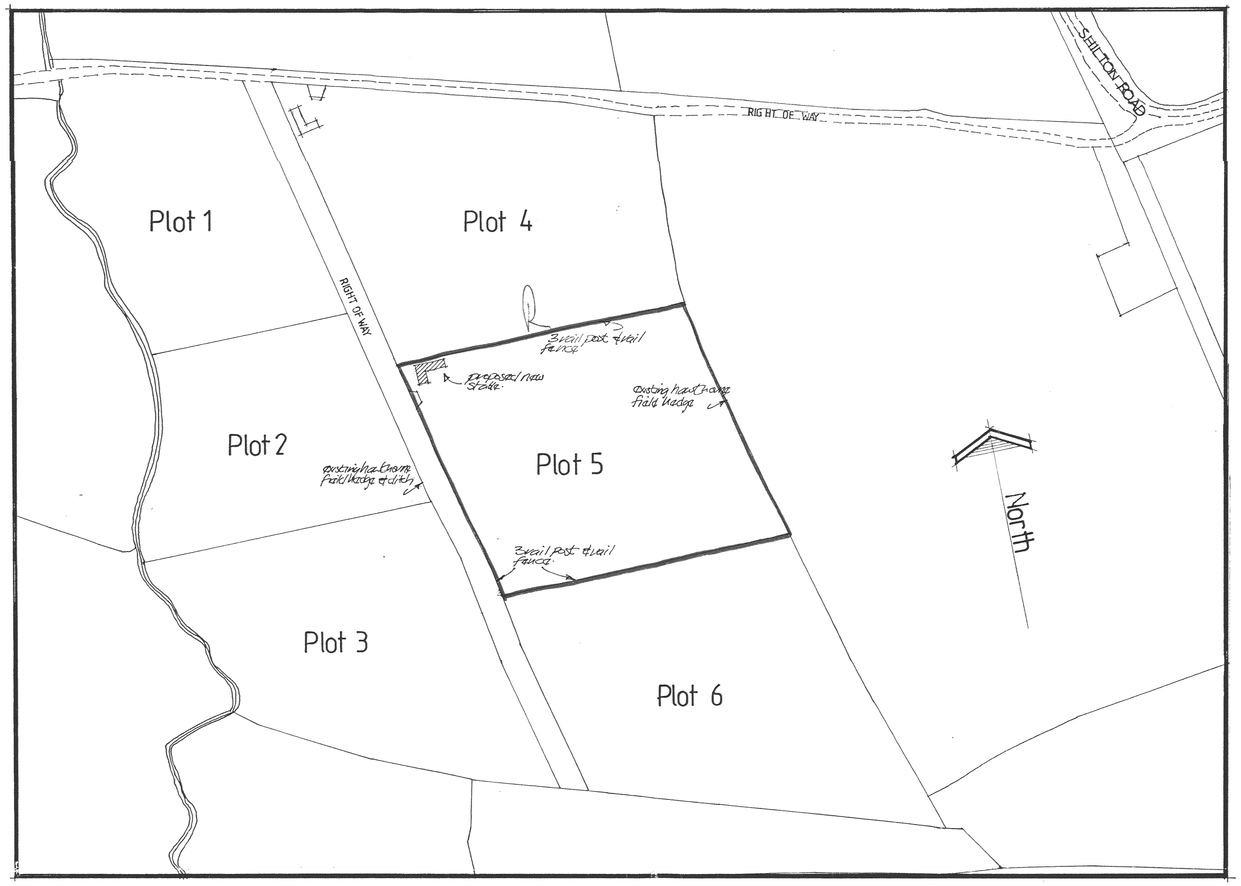

SITE PLAN Scale 1:1250

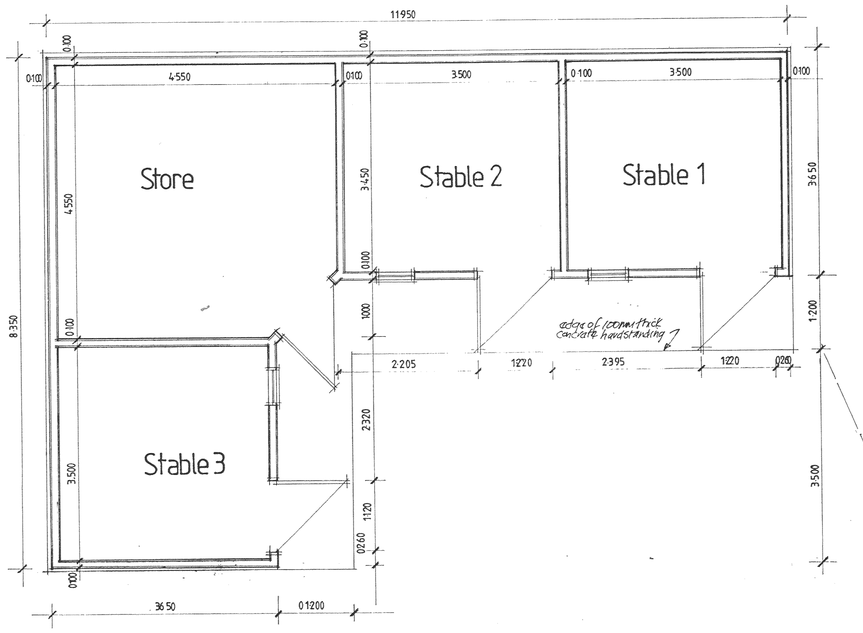

FLOOR PLAN

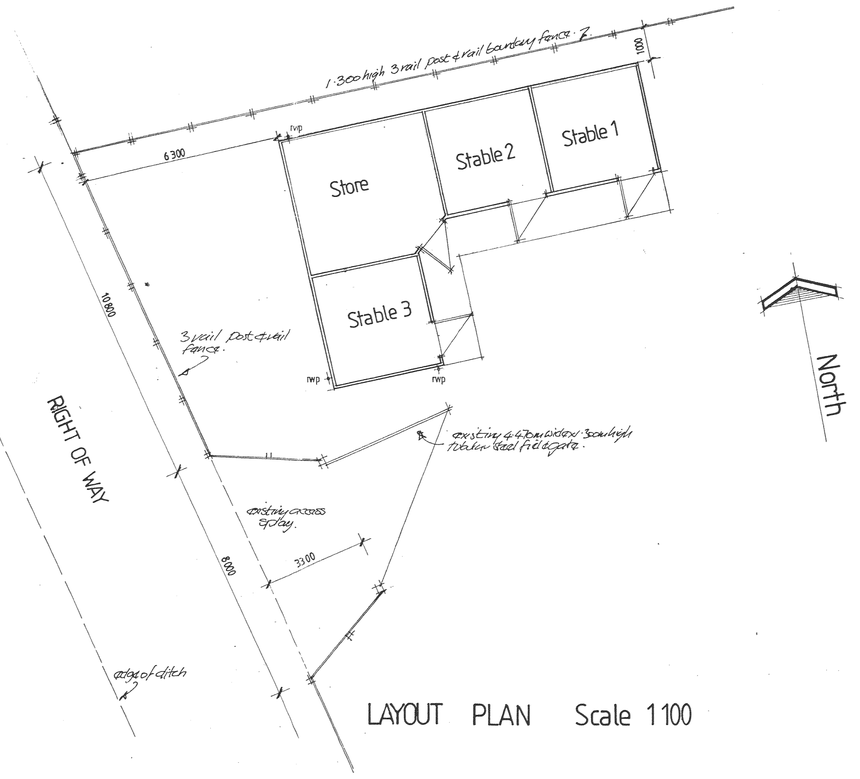

LAYOUT PLAN Scale 1:100

DEVELOPMENT SERVICES
15 JAN
RECEIVED

ALL HEIGHTS LEVELS SIZES AND DIMENSIONS ARE TO BE CHECKED ON SITE BEFORE ANY WORK IS PUT IN HAND

PLANS & ELEVATIONS	dwg no 577-01
Proposed New Stable Plot No 5 Shilton Road, Kirkby Mallory, Leicestershire. LE9 7QL for Mrs T. Hurst.	scale 1:50 1:100 1:1250
	date July 08

DESIGNS 71 Station Road Stoke Golding Nuneaton Warks CV13 6EY tel 01455 212257