Historical Mapping Legends

Ordnance Survey County Series and Ordnance Survey Plan 1:2,500

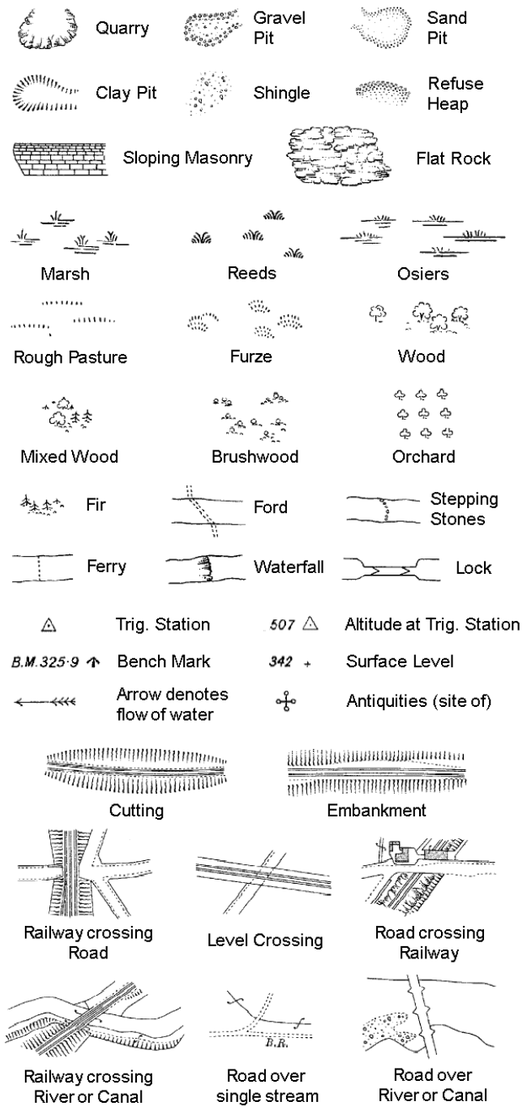

County Boundary (Geographical)

County & Civil Parish Boundary

Administrative County & Civil Parish Boundary

Co. Boro. Bdy. County Borough Boundary (England)

Co. Burgh Bdy. County Burgh Boundary (Scotland)

B P B S	Boundary Post or Stone	P.C.B	Police Call Box
B.R.	Bridle Road	P	Pump
E.P	Electricity Pylon	S.P	Signal Post
F.B.	Foot Bridge	St.	Sluice
F.P.	Foot Path	Sp.	Spring
G.P	Guide Post or Board	T.C.B	Telephone Call Box
M.S	Mile Stone	Tr.	Trough
M.P M.R	Mooring Post or Ring	W	Well

Ordnance Survey Plan, Additional SIMs and Supply of Unpublished Survey Information 1:2,500 and 1:1,250

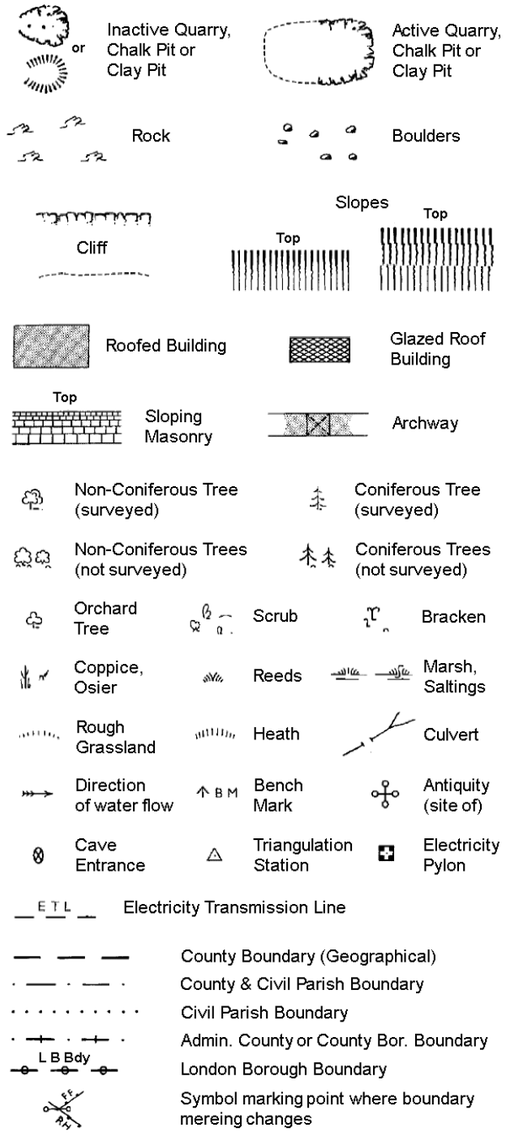

County Boundary (Geographical)

County & Civil Parish Boundary

Civil Parish Boundary

Admin. County or County Bor. Boundary

L B Bdy London Borough Boundary

Symbol marking point where boundary mereing changes

BH	Beer House	P	Pillar, Pole or Post
BP, BS	Boundary Post or Stone	PO	Post Office
Cn, C	Capstan, Crane	PC	Public Convenience
Chy	Chimney	PH	Public House
D Fn	Drinking Fountain	Pp	Pump
El P	Electricity Pillar or Post	SB, S Br	Signal Box or Bridge
FAP	Fire Alarm Pillar	SP, SL	Signal Post or Light
FB	Foot Bridge	Spr	Spring
GP	Guide Post	Tk	Tank or Track
H	Hydrant or Hydraulic	TCB	Telephone Call Box
LC	Level Crossing	TCP	Telephone Call Post
MH	Manhole	Tr	Trough
MP	Mile Post or Mooring Post	Wr Pt, Wr T	Water Point, Water Tap
MS	Mile Stone	W	Well
NTL	Normal Tidal Limit	Wd Pp	Wind Pump

Large-Scale National Grid Data 1:2,500 and 1:1,250

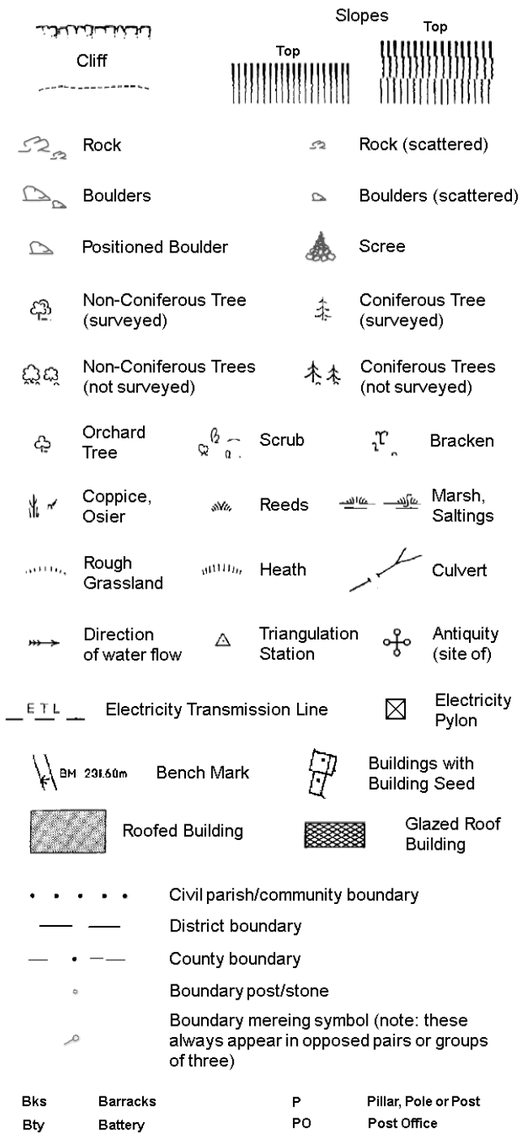

Civil parish/community boundary

District boundary

County boundary

Boundary post/stone

Boundary mereing symbol (note: these always appear in opposed pairs or groups of three)

Bks	Barracks	P	Pillar, Pole or Post
Bty	Battery	PO	Post Office
Cemy	Cemetery	PC	Public Convenience
Chy	Chimney	Pp	Pump
Cis	Cistern	Ppg Sta	Pumping Station
Dismtd Rly	Dismantled Railway	PW	Place of Worship
El Gen Sta	Electricity Generating Station	Sewage Ppg Sta	Sewage Pumping Station
El P	Electricity Pole, Pillar	SB, S Br	Signal Box or Bridge
El Sub Sta	Electricity Sub Station	SP, SL	Signal Post or Light
FB	Filter Bed	Spr	Spring
Fn / D Fn	Fountain / Drinking Ftn.	Tk	Tank or Track
Gas Gov	Gas Valve Compound	Tr	Trough
GVC	Gas Governer	Wd Pp	Wind Pump
GP	Guide Post	Wr Pt, Wr T	Water Point, Water Tap
MH	Manhole	Wks	Works (building or area)
MP, MS	Mile Post or Mile Stone	W	Well

Envirocheck®
A Landmark service

Ordnance Survey mapping included:

Mapping Type	Scale	Date	Pg
Leicestershire	1:2,500	1886	2
Leicestershire	1:2,500	1903	3
Leicestershire	1:2,500	1915	4
Leicestershire	1:2,500	1930	5
Ordnance Survey Plan	1:2,500	1959	6
Additional SIMs	1:2,500	1977 - 1990	7
Additional SIMs	1:2,500	1985	8
Ordnance Survey Plan	1:2,500	1991	9
Large-Scale National Grid Data	1:2,500	1994	10
Large-Scale National Grid Data	1:2,500	1995	11

Historical Map - Segment A13

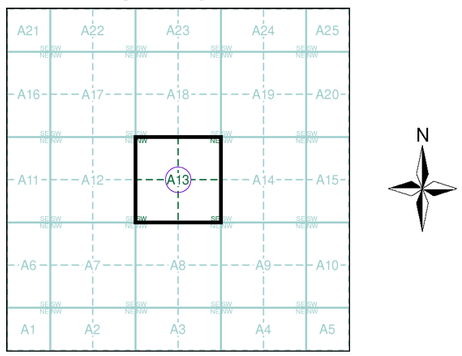

Order Details

Order Number: 25974806_1_1
Customer Ref: 2008/035
National Grid Reference: 446040, 308250
Slice: A
Site Area (Ha): 0.01
Search Buffer (m): 100

Site Details

Unit 5, Chestnut Farm, Stanton Lane, Thornton, COALVILLE, Leicestershire, LE67 1AS

LANDMARK® Information Group

Tel: 0844 844 9952
Fax: 0844 844 9951
Web: www.envirocheck.co.uk

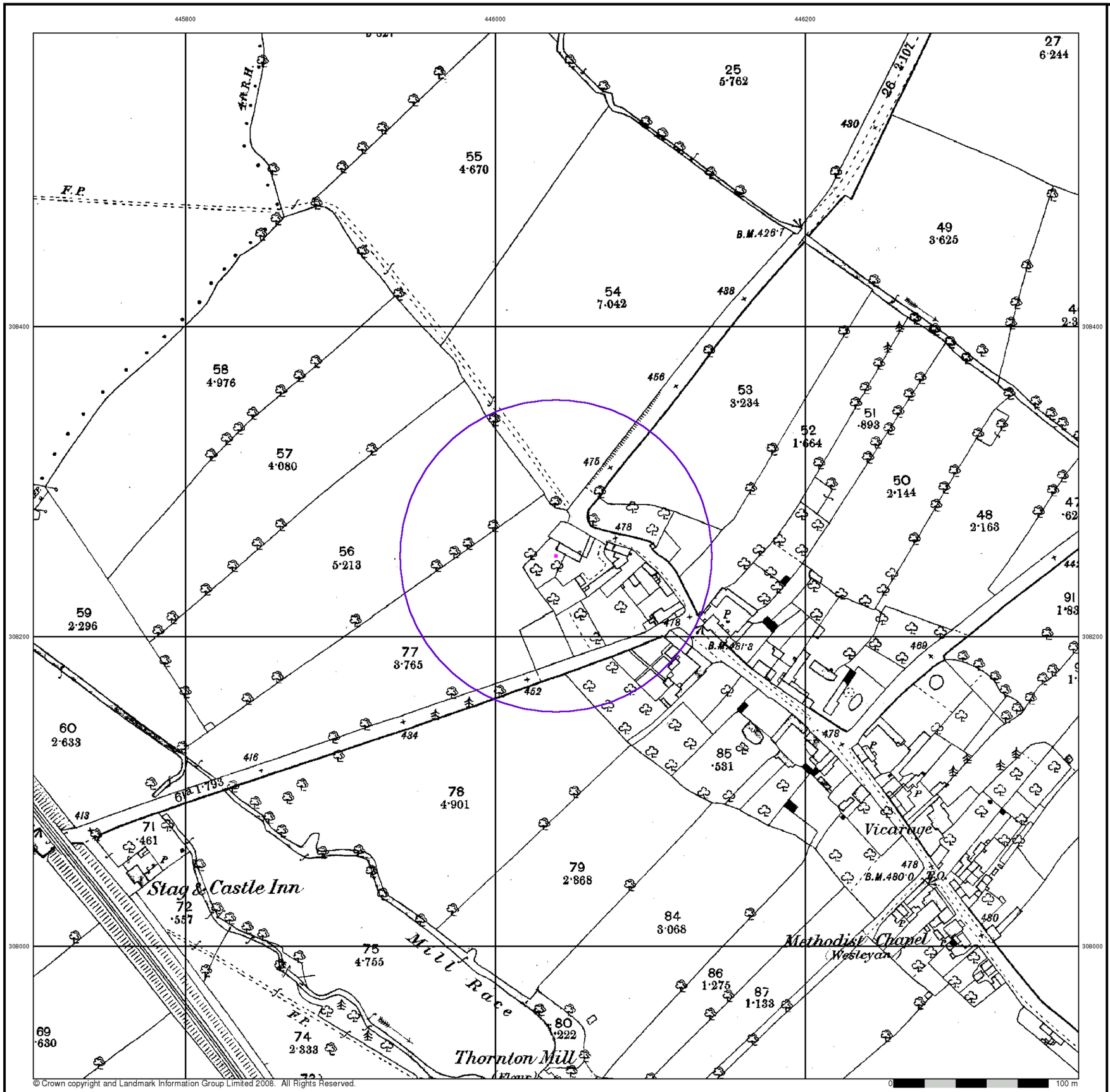

© Crown copyright and Landmark Information Group Limited 2008. All Rights Reserved.

Envirocheck®
A Landmark service

Leicestershire

Published 1886

Source map scale - 1:2,500

The historical maps shown were reproduced from maps predominantly held at the scale adopted for England, Wales and Scotland in the 1840`s. In 1854 the 1:2,500 scale was adopted for mapping urban areas and by 1896 it covered the whole of what were considered to be the cultivated parts of Great Britain. The published date given below is often some years later than the surveyed date. Before 1938, all OS maps were based on the Cassini Projection, with independent surveys of a single county or group of counties, giving rise to significant inaccuracies in outlying areas.

Map Name(s) and Date(s)

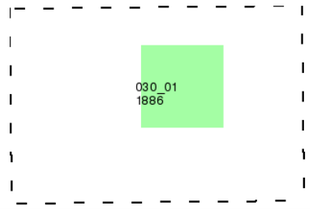

Historical Map - Segment A13

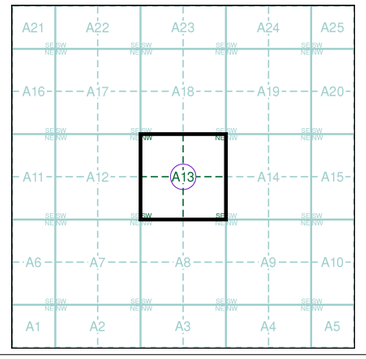

Order Details

Order Number:	25974806_1_1
Customer Ref:	2008/035
National Grid Reference:	446040, 308250
Slice:	A
Site Area (Ha):	0.01
Search Buffer (m):	100

Site Details

Unit 5, Chestnut Farm, Stanton Lane, Thornton, COALVILLE, Leicestershire, LE67 1AS

LANDMARK Information Group
Tel: 0844 844 9952
Fax: 0844 844 9951
Web: www.envirocheck.co.uk

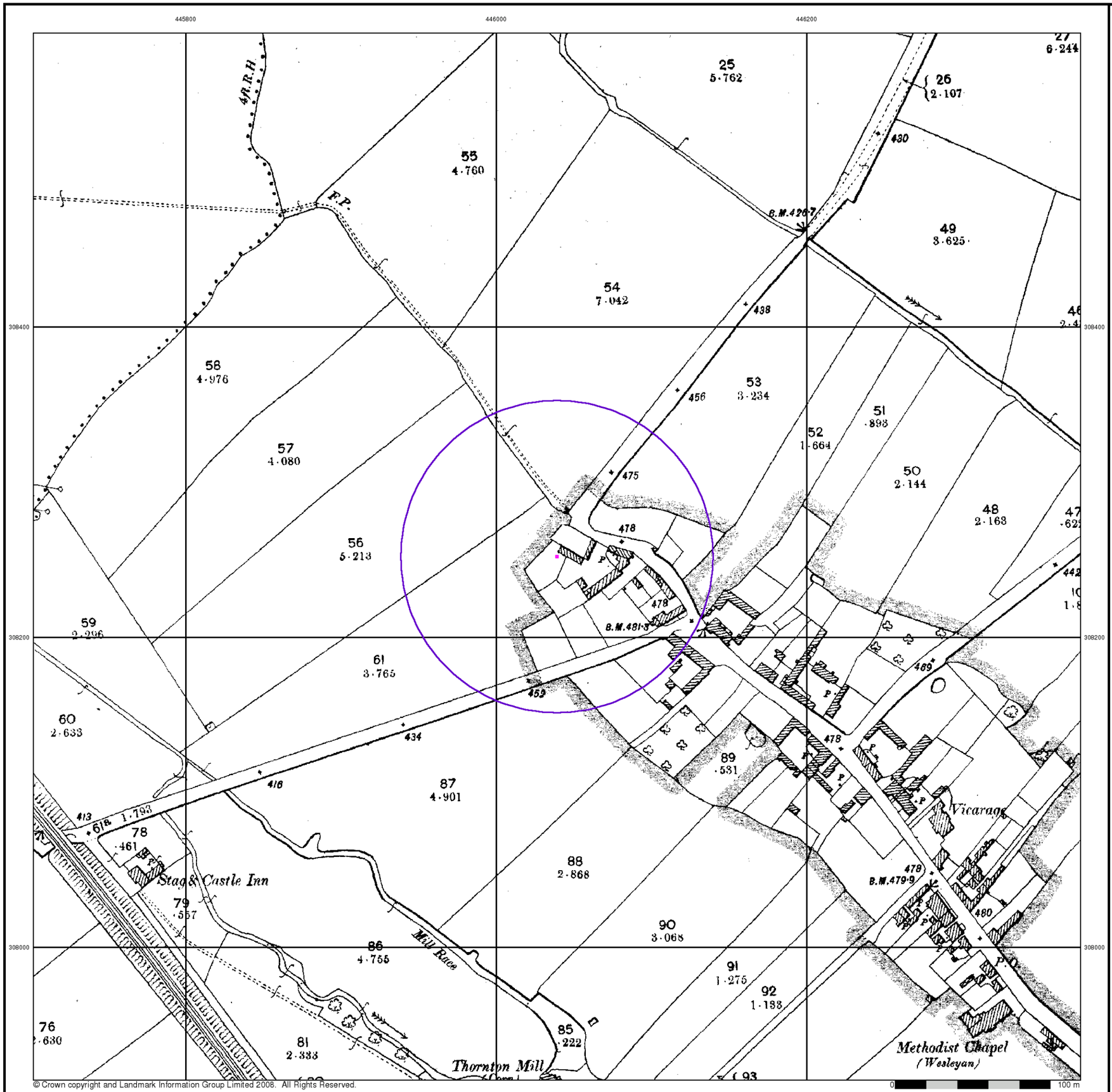

© Crown copyright and Landmark Information Group Limited 2008. All Rights Reserved.

Envirocheck®
A Landmark service

Leicestershire

Published 1903

Source map scale - 1:2,500

The historical maps shown were reproduced from maps predominantly held at the scale adopted for England, Wales and Scotland in the 1840`s. In 1854 the 1:2,500 scale was adopted for mapping urban areas and by 1896 it covered the whole of what were considered to be the cultivated parts of Great Britain. The published date given below is often some years later than the surveyed date. Before 1938, all OS maps were based on the Cassini Projection, with independent surveys of a single county or group of counties, giving rise to significant inaccuracies in outlying areas.

Map Name(s) and Date(s)

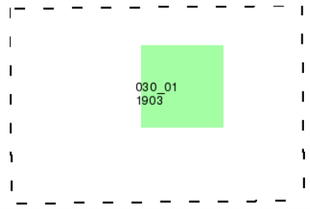

Historical Map - Segment A13

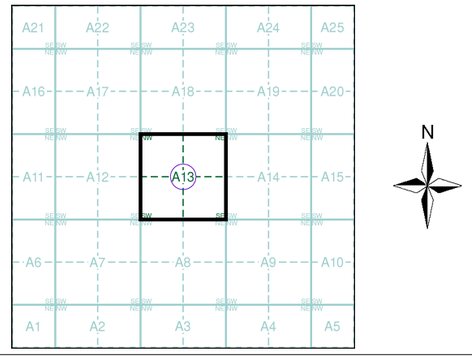

Order Details

Order Number:	25974806_1_1
Customer Ref:	2008/035
National Grid Reference:	446040, 308250
Slice:	A
Site Area (Ha):	0.01
Search Buffer (m):	100

Site Details

Unit 5, Chestnut Farm, Stanton Lane, Thornton, COALVILLE, Leicestershire, LE67 1AS

LANDMARK Information Group
Tel: 0844 844 9952
Fax: 0844 844 9951
Web: www.envirocheck.co.uk

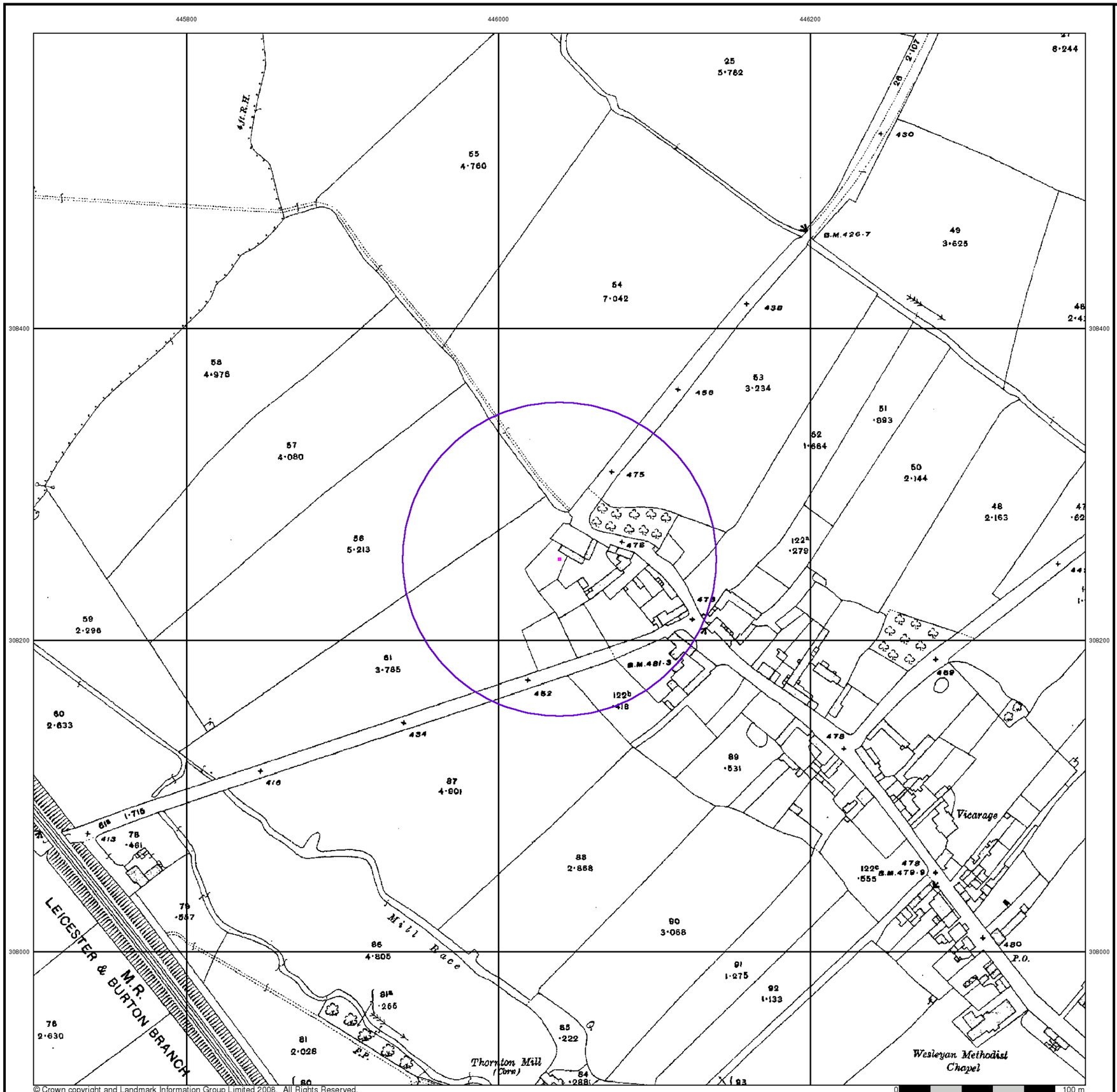

© Crown copyright and Landmark Information Group Limited 2008. All Rights Reserved.

Envirocheck®
A Landmark service

Leicestershire

Published 1915

Source map scale - 1:2,500

The historical maps shown were reproduced from maps predominantly held at the scale adopted for England, Wales and Scotland in the 1840`s. In 1854 the 1:2,500 scale was adopted for mapping urban areas and by 1896 it covered the whole of what were considered to be the cultivated parts of Great Britain. The published date given below is often some years later than the surveyed date. Before 1938, all OS maps were based on the Cassini Projection, with independent surveys of a single county or group of counties, giving rise to significant inaccuracies in outlying areas.

Map Name(s) and Date(s)

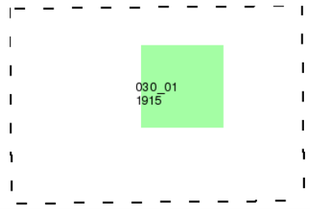

Historical Map - Segment A13

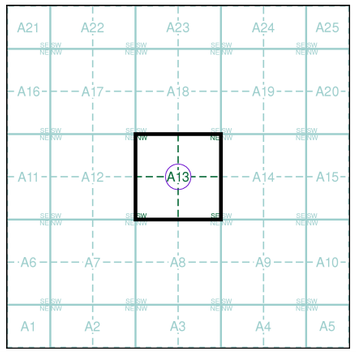

Order Details

Order Number:	25974806_1_1
Customer Ref:	2008/035
National Grid Reference:	446040, 308250
Slice:	A
Site Area (Ha):	0.01
Search Buffer (m):	100

Site Details

Unit 5, Chestnut Farm, Stanton Lane, Thornton, COALVILLE, Leicestershire, LE67 1AS

LANDMARK® Information Group
Tel: 0844 844 9952
Fax: 0844 844 9951
Web: www.envirocheck.co.uk

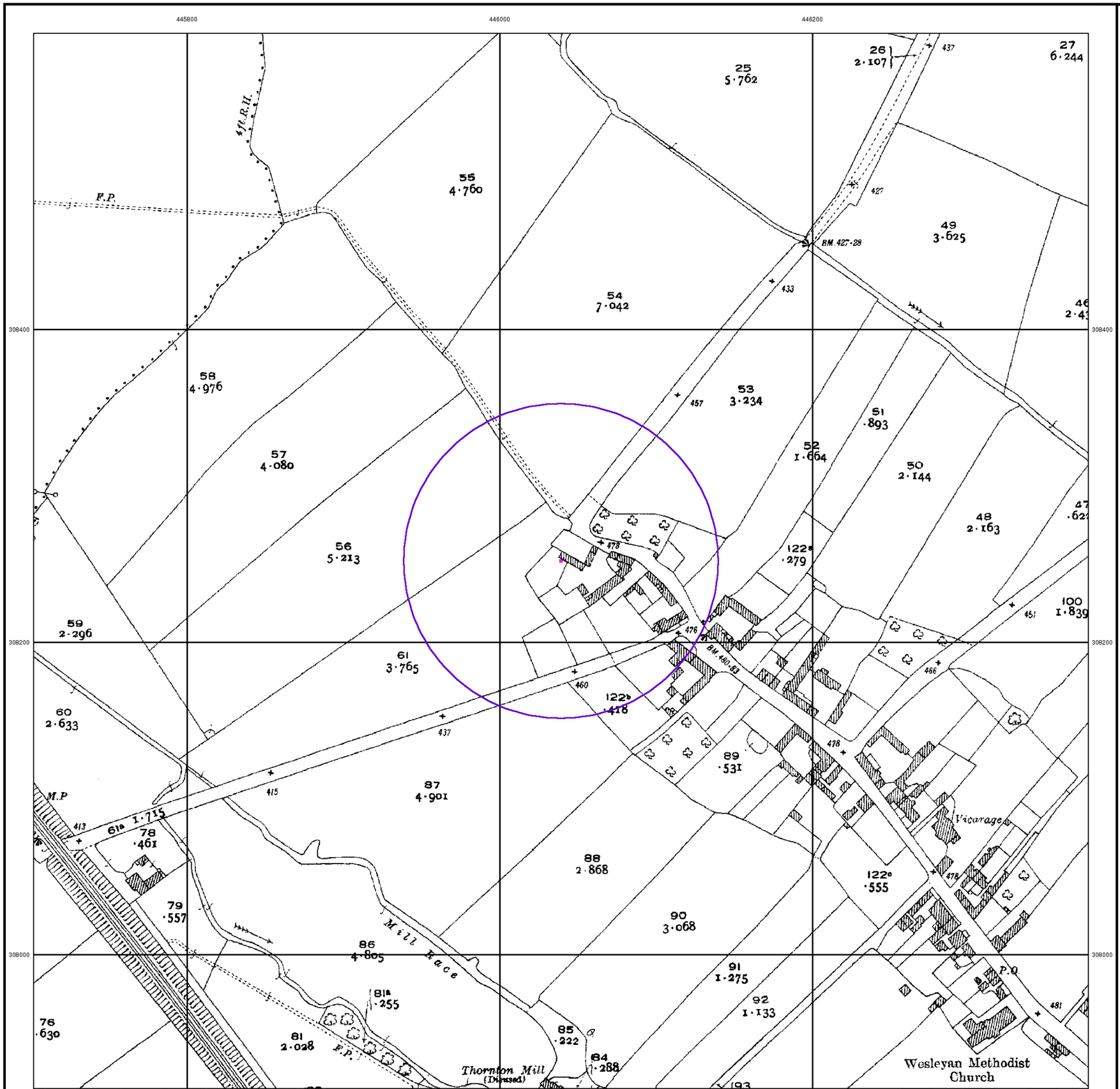

© Crown copyright and Landmark Information Group Limited 2008. All Rights Reserved.

Envirocheck®
A Landmark service

Leicestershire

Published 1930

Source map scale - 1:2,500

The historical maps shown were reproduced from maps predominantly held at the scale adopted for England, Wales and Scotland in the 1840`s. In 1854 the 1:2,500 scale was adopted for mapping urban areas and by 1896 it covered the whole of what were considered to be the cultivated parts of Great Britain. The published date given below is often some years later than the surveyed date. Before 1938, all OS maps were based on the Cassini Projection, with independent surveys of a single county or group of counties, giving rise to significant inaccuracies in outlying areas.

Map Name(s) and Date(s)

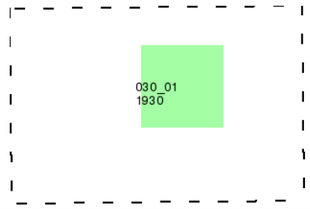

Historical Map - Segment A13

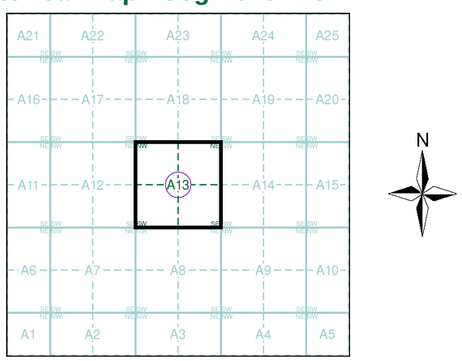

Order Details

Order Number:	25974806_1_1
Customer Ref:	2008/035
National Grid Reference:	446040, 308250
Slice:	A
Site Area (Ha):	0.01
Search Buffer (m):	100

Site Details

Unit 5, Chestnut Farm, Stanton Lane, Thornton, COALVILLE, Leicestershire, LE67 1AS

LANDMARK Information Group
Tel: 0844 844 9952
Fax: 0844 844 9951
Web: www.envirocheck.co.uk

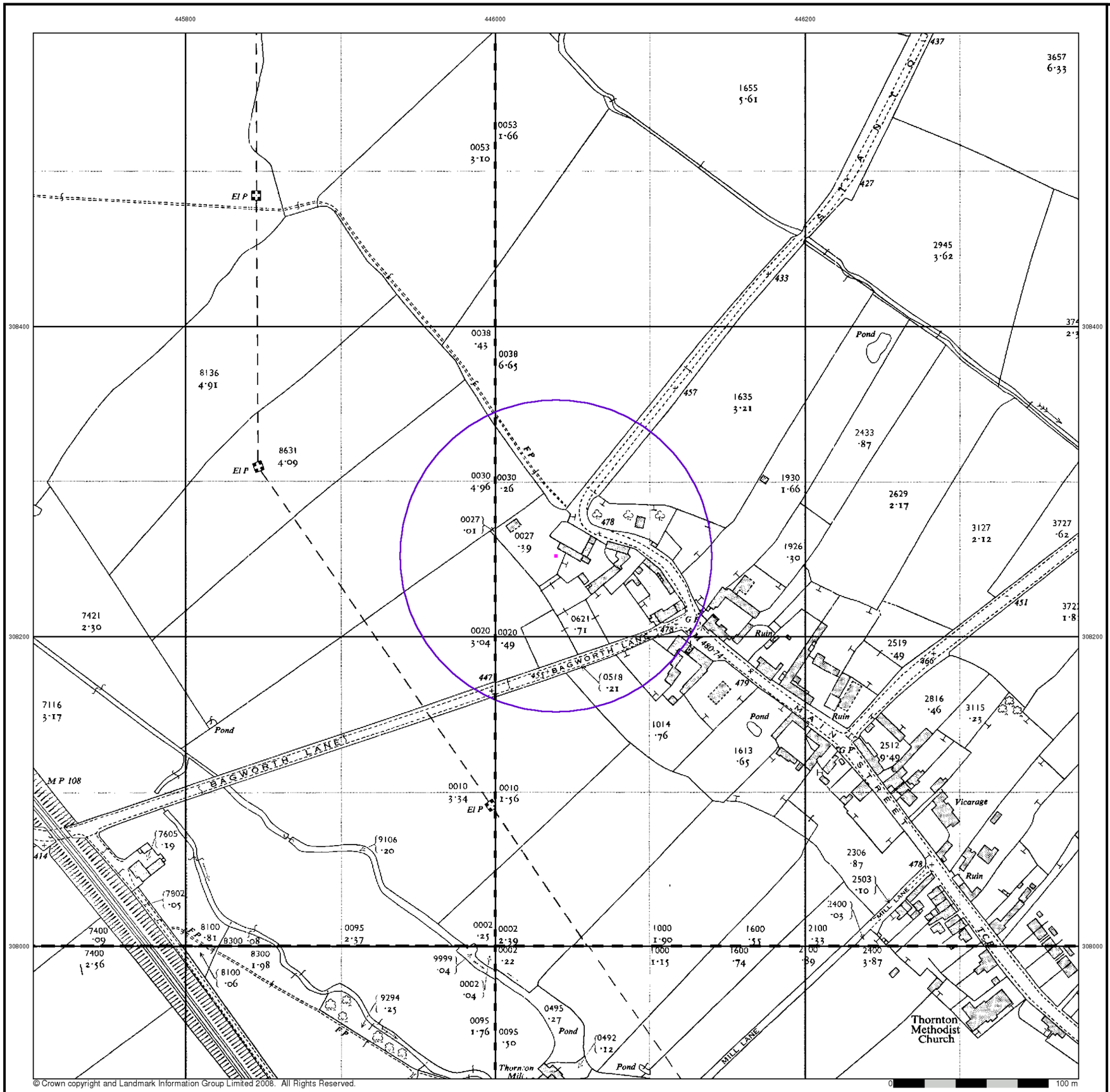

Envirocheck®
A Landmark service

Ordnance Survey Plan

Published 1959

Source map scale - 1:2,500

The historical maps shown were reproduced from maps predominantly held at the scale adopted for England, Wales and Scotland in the 1840`s. In 1854 the 1:2,500 scale was adopted for mapping urban areas and by 1896 it covered the whole of what were considered to be the cultivated parts of Great Britain. The published date given below is often some years later than the surveyed date. Before 1938, all OS maps were based on the Cassini Projection, with independent surveys of a single county or group of counties, giving rise to significant inaccuracies in outlying areas.

Map Name(s) and Date(s)

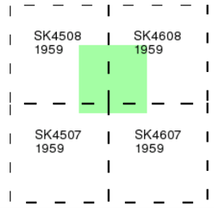

Historical Map - Segment A13

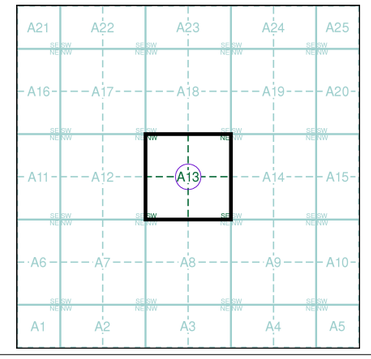

Order Details

Order Number:	25974806_1_1
Customer Ref:	2008/035
National Grid Reference:	446040, 308250
Slice:	A
Site Area (Ha):	0.01
Search Buffer (m):	100

Site Details

Unit 5, Chestnut Farm, Stanton Lane, Thornton, COALVILLE, Leicestershire, LE67 1AS

LANDMARK Information Group
Tel: 0844 844 9952
Fax: 0844 844 9951
Web: www.envirocheck.co.uk

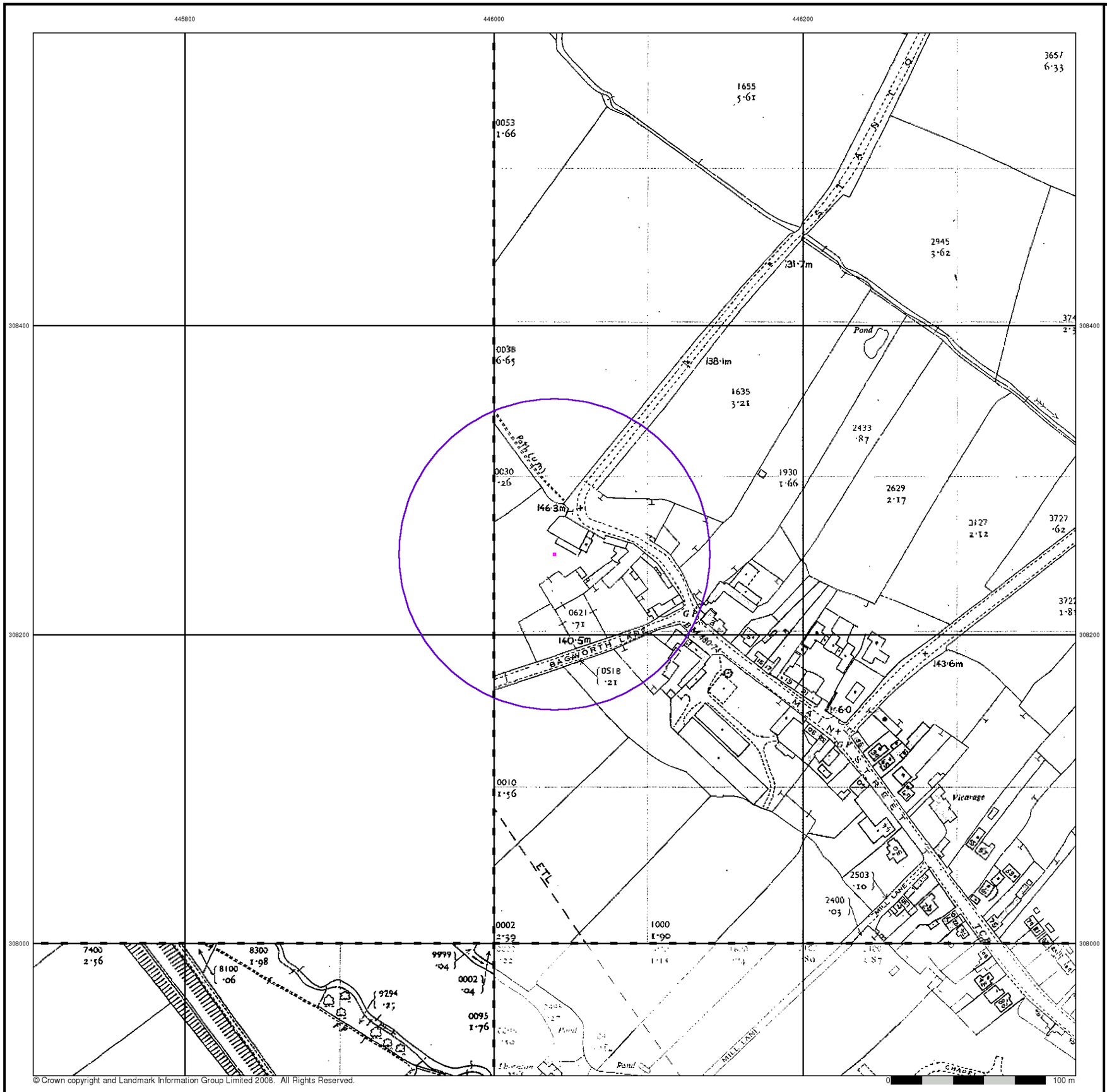

© Crown copyright and Landmark Information Group Limited 2008. All Rights Reserved.

Envirocheck®
A Landmark service

Additional SIMs

Published 1977 - 1990

Source map scale - 1:2,500

The SIM cards (Ordnance Survey's `Survey of Information on Microfilm') are further, minor editions of mapping which were produced and published in between the main editions as an area was updated. They date from 1947 to 1994, and contain detailed information on buildings, roads and land-use. These maps were produced at both 1:2,500 and 1:1,250 scales.

Map Name(s) and Date(s)

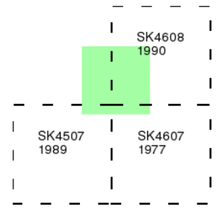

Historical Map - Segment A13

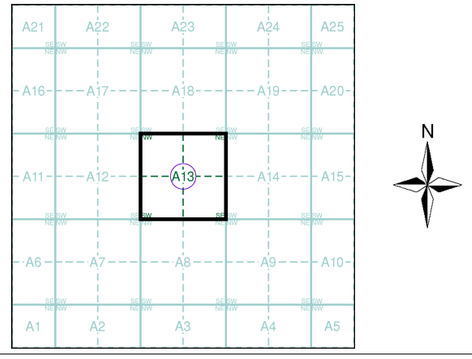

Order Details

Order Number:	25974806_1_1
Customer Ref:	2008/035
National Grid Reference:	446040, 308250
Slice:	A
Site Area (Ha):	0.01
Search Buffer (m):	100

Site Details

Unit 5, Chestnut Farm, Stanton Lane, Thornton, COALVILLE, Leicestershire, LE67 1AS

LANDMARK Information Group
Tel: 0844 844 9952
Fax: 0844 844 9951
Web: www.envirocheck.co.uk

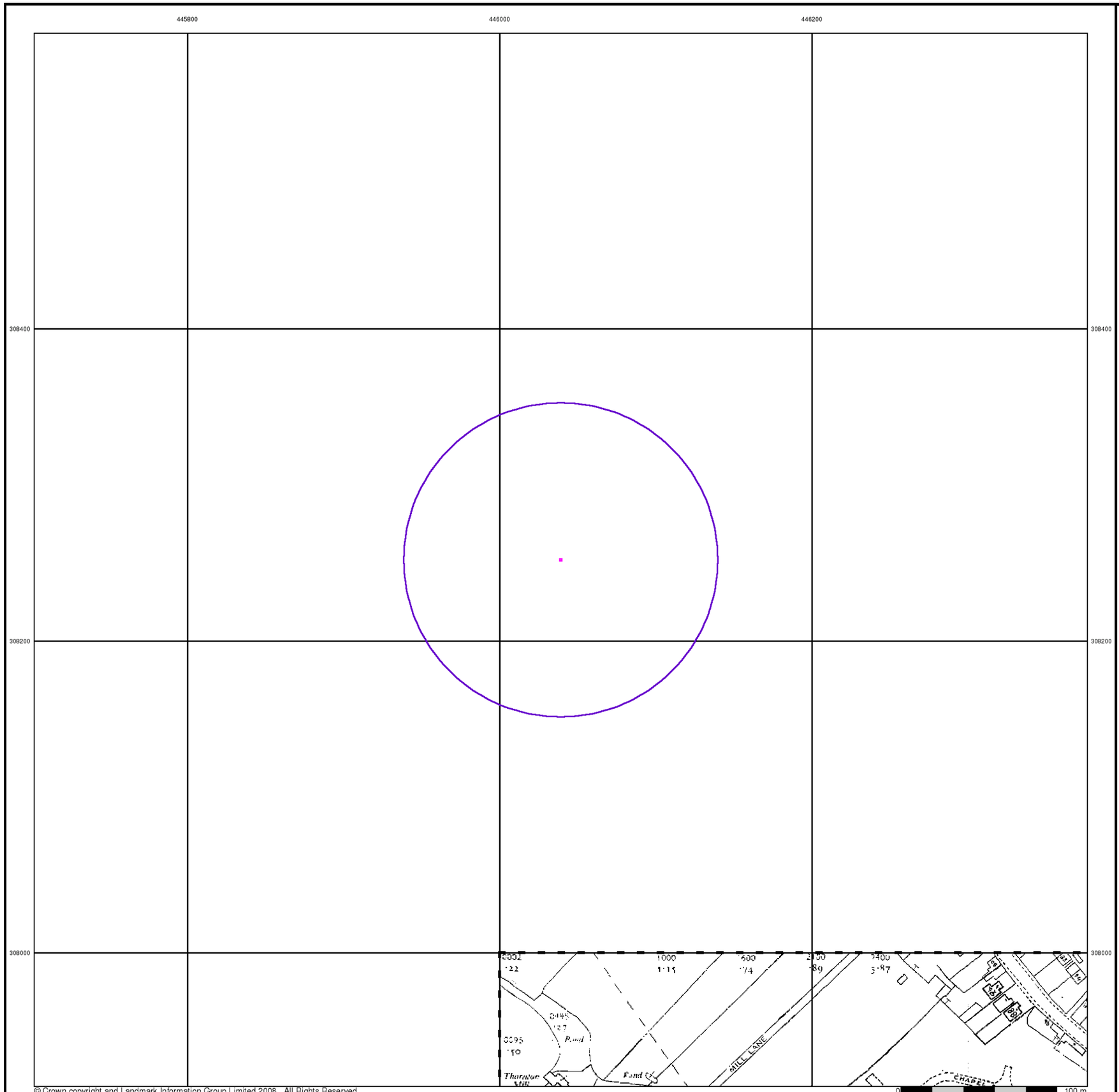

© Crown copyright and Landmark Information Group Limited 2008. All Rights Reserved.

Envirocheck®
A Landmark service

Additional SIMs

Published 1985

Source map scale - 1:2,500

The SIM cards (Ordnance Survey's `Survey of Information on Microfilm') are further, minor editions of mapping which were produced and published in between the main editions as an area was updated. They date from 1947 to 1994, and contain detailed information on buildings, roads and land-use. These maps were produced at both 1:2,500 and 1:1,250 scales.

Map Name(s) and Date(s)

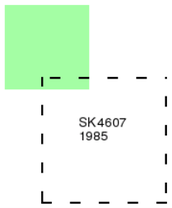

Historical Map - Segment A13

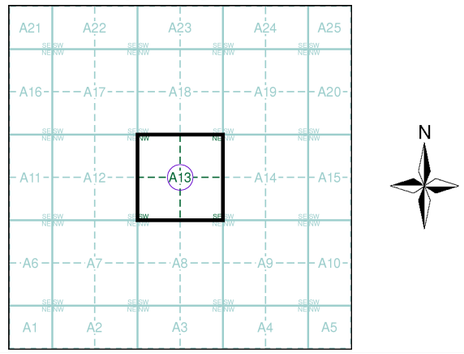

Order Details

Order Number:	25974806_1_1
Customer Ref:	2008/035
National Grid Reference:	446040, 308250
Slice:	A
Site Area (Ha):	0.01
Search Buffer (m):	100

Site Details

Unit 5, Chestnut Farm, Stanton Lane, Thornton, COALVILLE, Leicestershire, LE67 1AS

LANDMARK Information Group
Tel: 0844 844 9952
Fax: 0844 844 9951
Web: www.envirocheck.co.uk

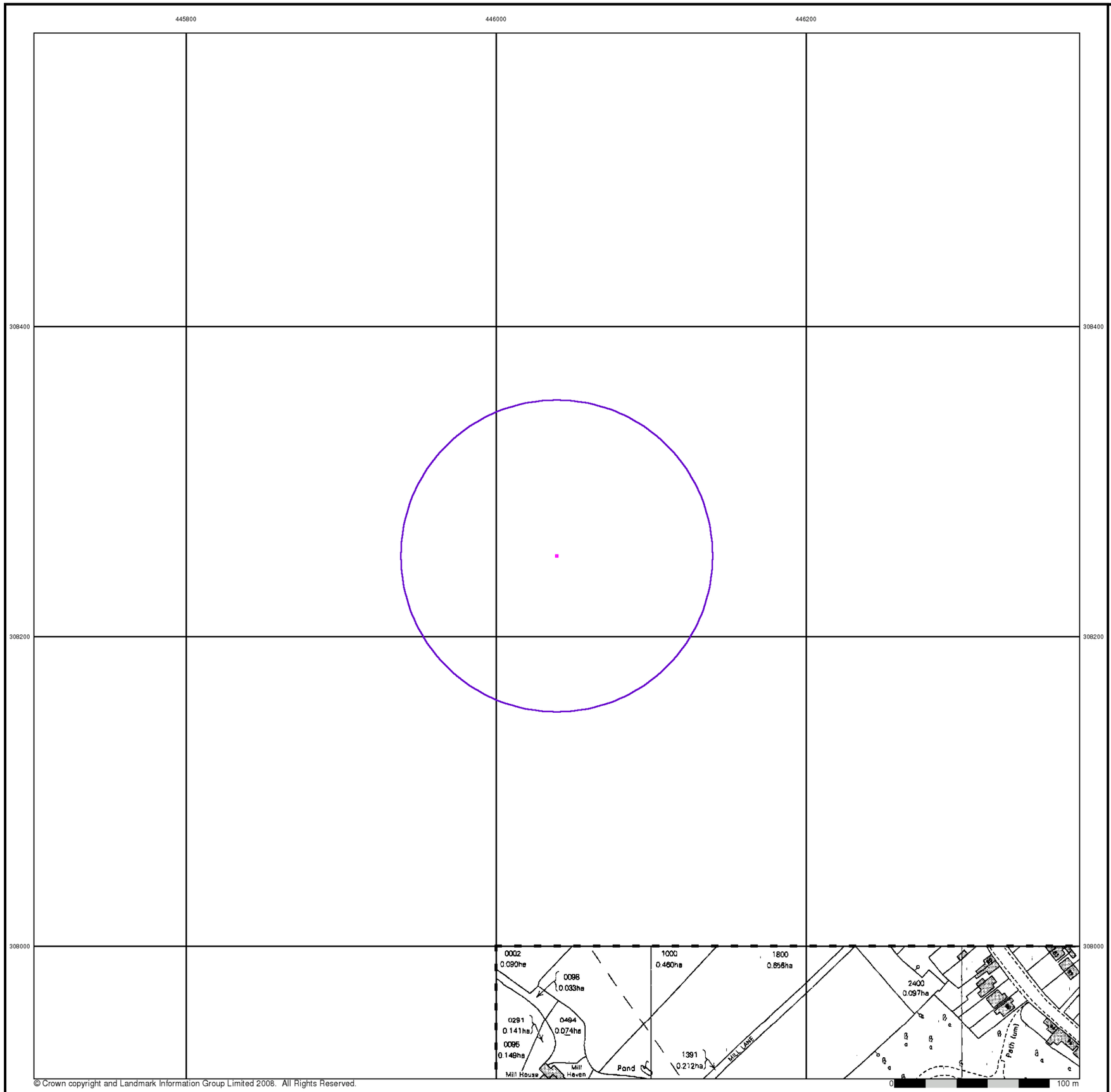

© Crown copyright and Landmark Information Group Limited 2008. All Rights Reserved.

Envirocheck®
A Landmark service

Ordnance Survey Plan

Published 1991

Source map scale - 1:2,500

The historical maps shown were reproduced from maps predominantly held at the scale adopted for England, Wales and Scotland in the 1840`s. In 1854 the 1:2,500 scale was adopted for mapping urban areas and by 1896 it covered the whole of what were considered to be the cultivated parts of Great Britain. The published date given below is often some years later than the surveyed date. Before 1938, all OS maps were based on the Cassini Projection, with independent surveys of a single county or group of counties, giving rise to significant inaccuracies in outlying areas.

Map Name(s) and Date(s)

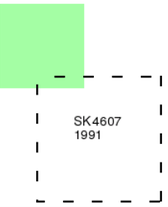

Historical Map - Segment A13

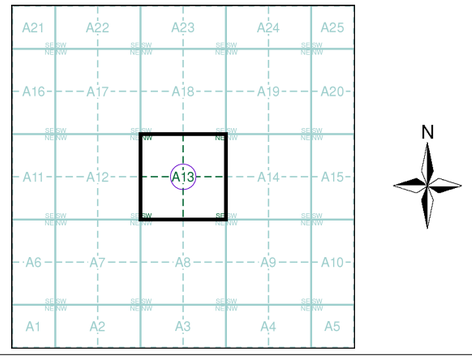

Order Details

Order Number:	25974806_1_1
Customer Ref:	2008/035
National Grid Reference:	446040, 308250
Slice:	A
Site Area (Ha):	0.01
Search Buffer (m):	100

Site Details

Unit 5, Chestnut Farm, Stanton Lane, Thornton, COALVILLE, Leicestershire, LE67 1AS

LANDMARK® Information Group
Tel: 0844 844 9952
Fax: 0844 844 9951
Web: www.envirocheck.co.uk

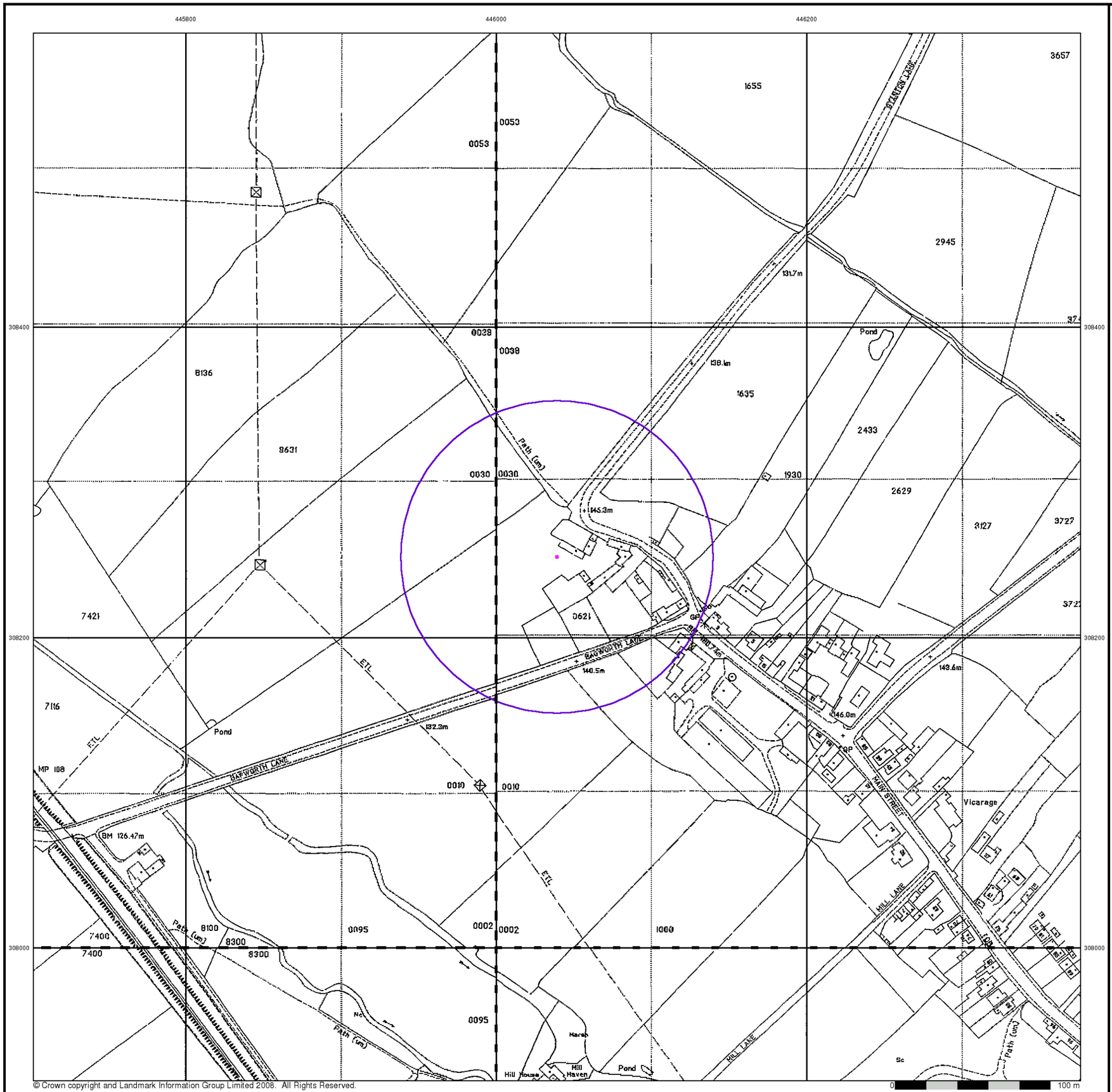

© Crown copyright and Landmark Information Group Limited 2008. All Rights Reserved.

Envirocheck®
A Landmark service

Large-Scale National Grid Data

Published 1994

Source map scale - 1:2,500

'Large Scale National Grid Data' superseded SIM cards (Ordnance Survey's 'Survey of Information on Microfilm') in 1992, and continued to be produced until 1999. These maps were the fore-runners of digital mapping and so provide detailed information on houses and roads, but tend to show less topographic features such as vegetation. These maps were produced at both 1:2,500 and 1:1,250 scales.

Map Name(s) and Date(s)

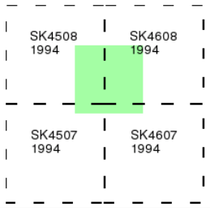

Historical Map - Segment A13

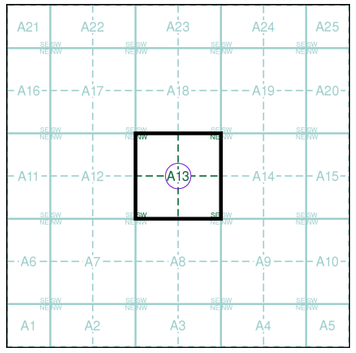

Order Details

Order Number:	25974806_1_1
Customer Ref:	2008/035
National Grid Reference:	446040, 308250
Slice:	A
Site Area (Ha):	0.01
Search Buffer (m):	100

Site Details

Unit 5, Chestnut Farm, Stanton Lane, Thornton, COALVILLE, Leicestershire, LE67 1AS

LANDMARK Information Group
Tel: 0844 844 9952
Fax: 0844 844 9951
Web: www.envirocheck.co.uk

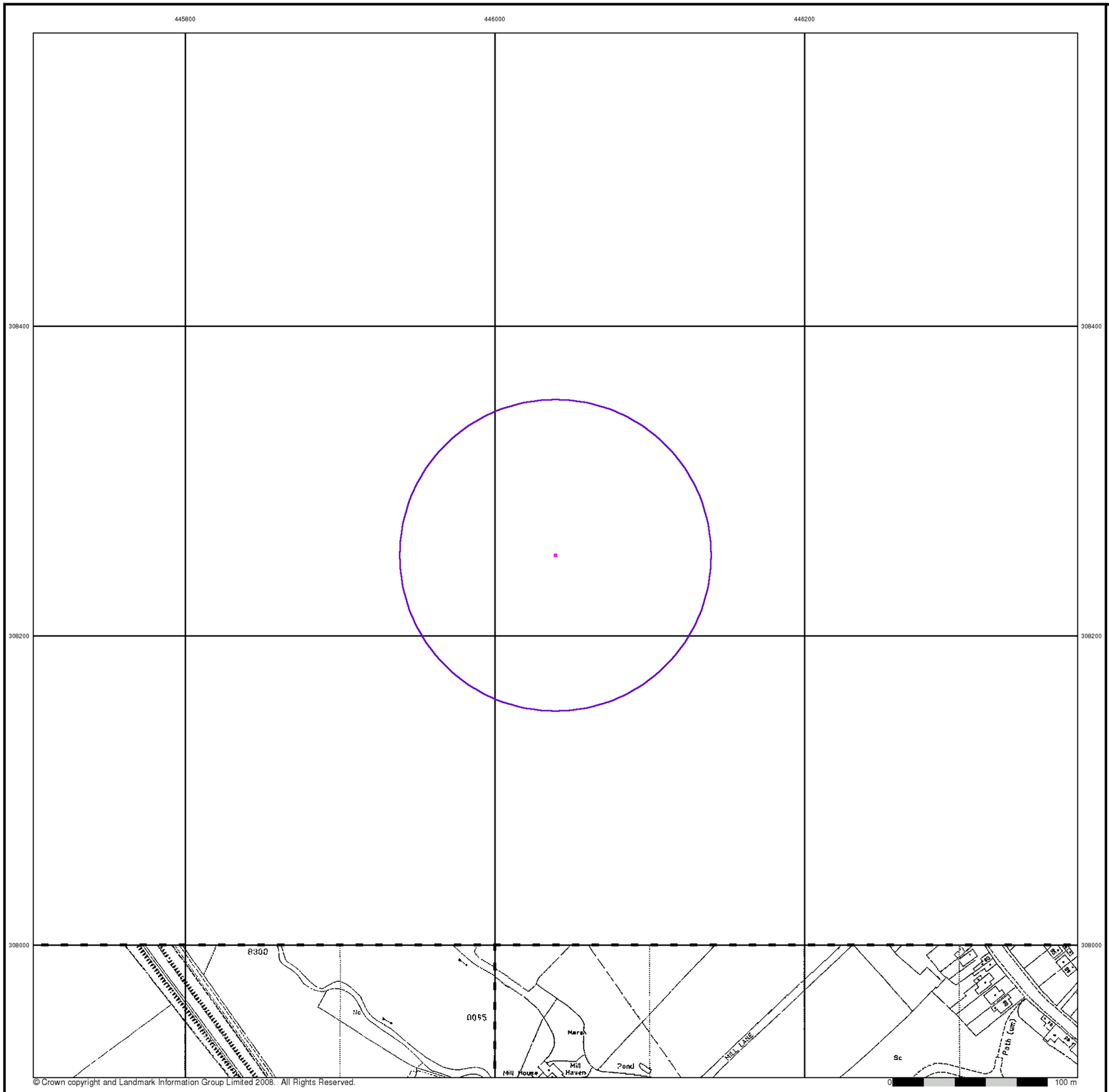

© Crown copyright and Landmark Information Group Limited 2008. All Rights Reserved.

Envirocheck®
A Landmark service

Large-Scale National Grid Data

Published 1995

Source map scale - 1:2,500

'Large Scale National Grid Data' superseded SIM cards (Ordnance Survey's 'Survey of Information on Microfilm') in 1992, and continued to be produced until 1999. These maps were the fore-runners of digital mapping and so provide detailed information on houses and roads, but tend to show less topographic features such as vegetation. These maps were produced at both 1:2,500 and 1:1,250 scales.

Map Name(s) and Date(s)

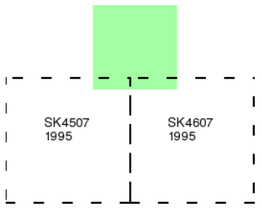

Historical Map - Segment A13

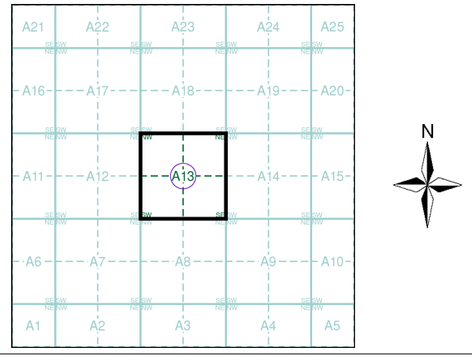

Order Details

Order Number:	25974806_1_1
Customer Ref:	2008/035
National Grid Reference:	446040, 308250
Slice:	A
Site Area (Ha):	0.01
Search Buffer (m):	100

Site Details

Unit 5, Chestnut Farm, Stanton Lane, Thornton, COALVILLE, Leicestershire, LE67 1AS

LANDMARK Information Group
Tel: 0844 844 9952
Fax: 0844 844 9951
Web: www.envirocheck.co.uk