Revision	Date

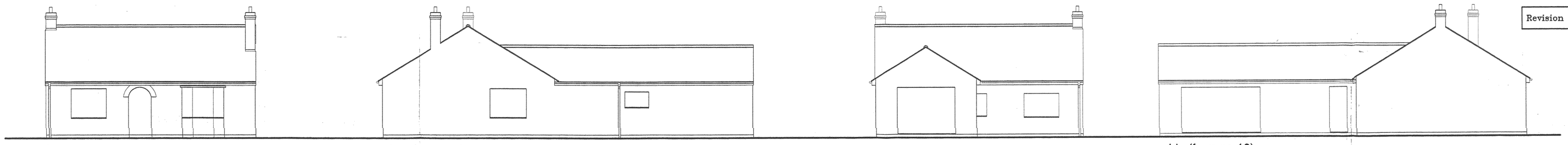

front | side (from no 6) | rear | side (from no 10)

ELEVATIONS AS EXISTING 1:100



front | side (from no 6) | rear | side (from no 10)

ELEVATIONS AS PROPOSED 1:100

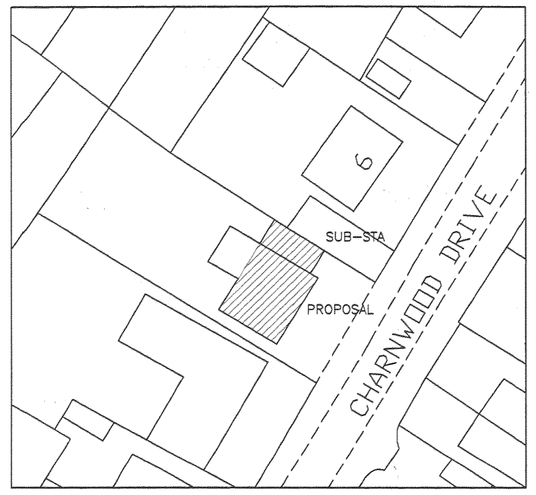

SITE PLAN 1:500



SITE LOCATION PLAN 1:1250



'STREET SCENE' ELEVATION 1:100

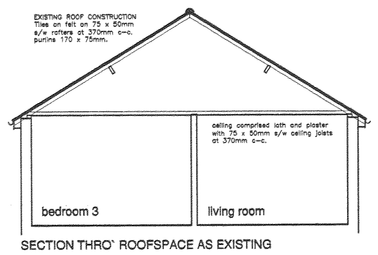

SECTION THRO' ROOFSPACE AS EXISTING

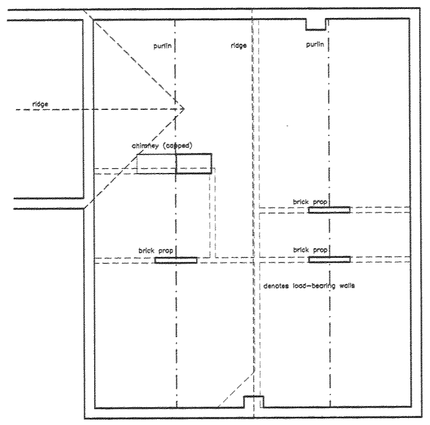

ROOFSPACE PLAN AS EXISTING

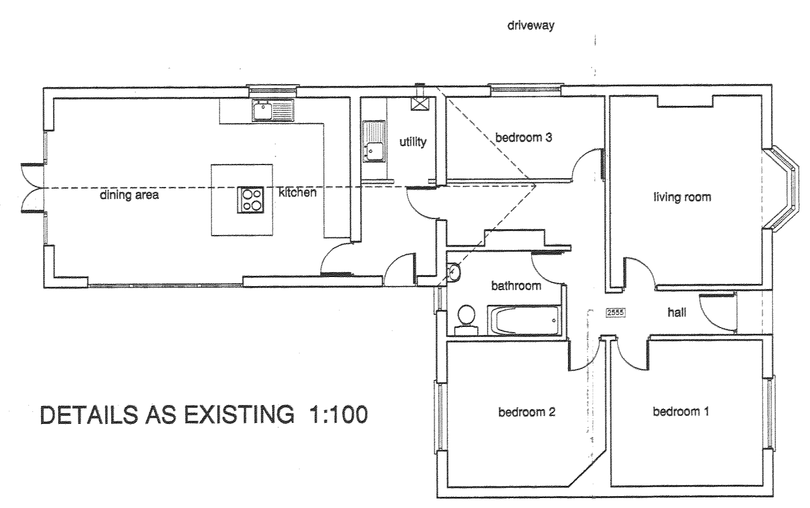

DETAILS AS EXISTING 1:100

GROUND FLOOR PLAN AS EXISTING

REV F – OCT 2009 – STREET SCENE ELEVATION ADDED AS PER PLANNING OFFICER'S REQUESTS.

REV E – SEPT 2009 – FURTHER MINOR REVISIONS FOR PLANNING OFFICER.

REV D – JULY 2009 – RAISED EAVES RE–INTRODUCED AT A LOWERED HEIGHT.

REV C – JUNE 2009 – REDRAWN WITH RAISED EAVES OMITTED, GARAGE DEPTH REDUCED AND FRONT DORMERS ADDED.

REV B – APRIL 2009 – SITE PLAN INFO ADDED AS PER PLANNING OFFICER'S REQUESTS.

REV A – JAN 2009 – GENERAL LAYOUT REVISIONS.

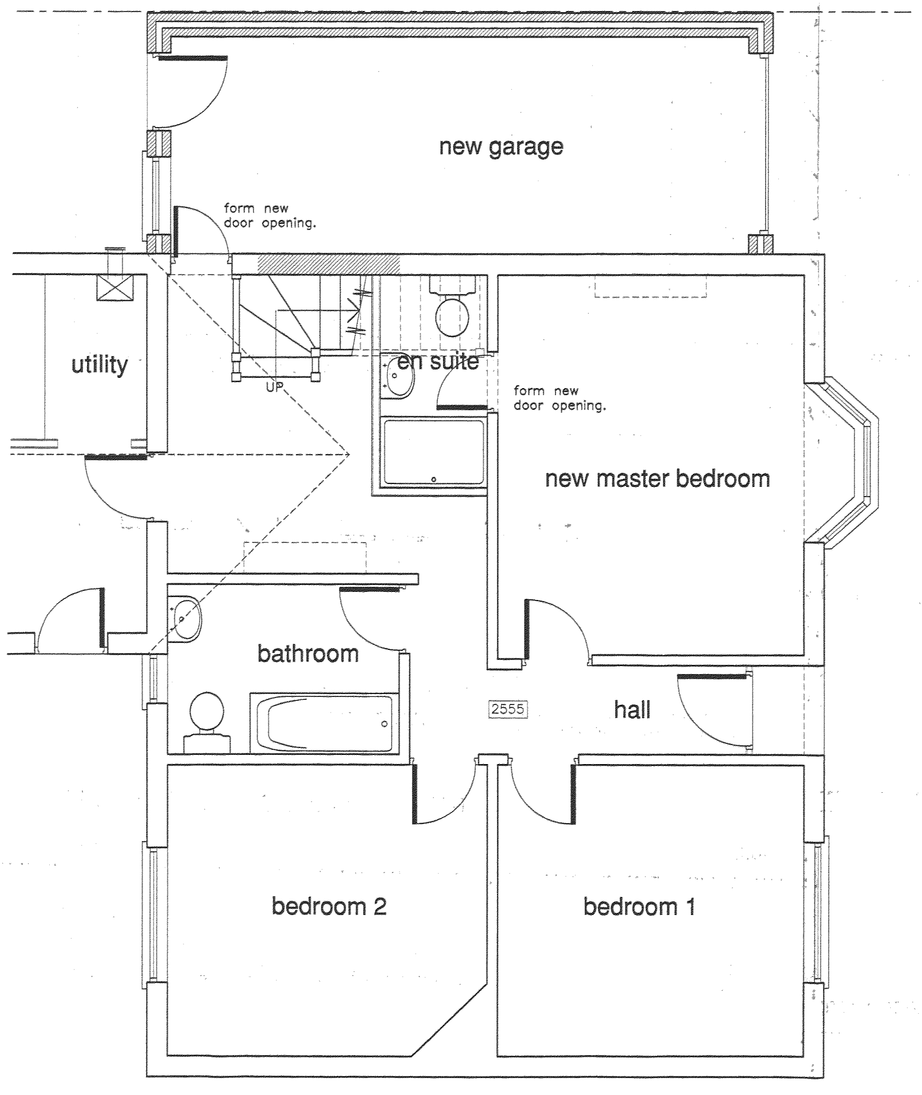

GROUND FLOOR PLAN AS PROPOSED

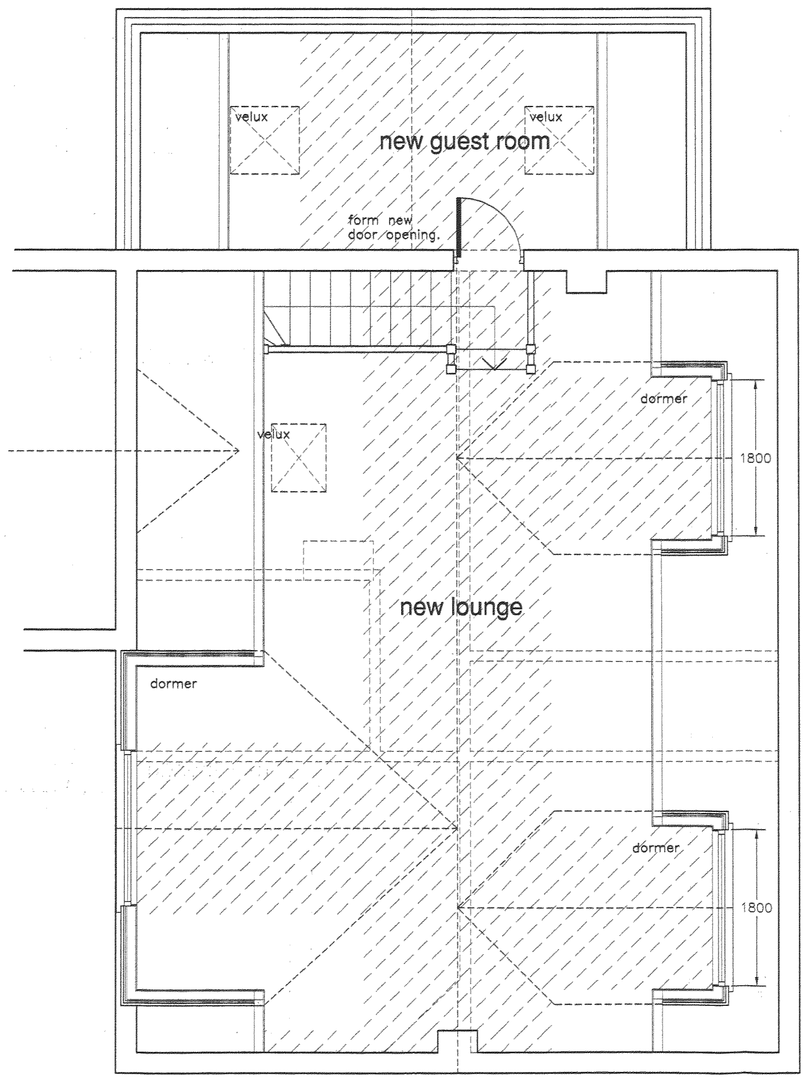

ROOFSPACE PLAN AS PROPOSED

hatched area denotes extent of floor area exceeding 1800mm (6'–00") in height.

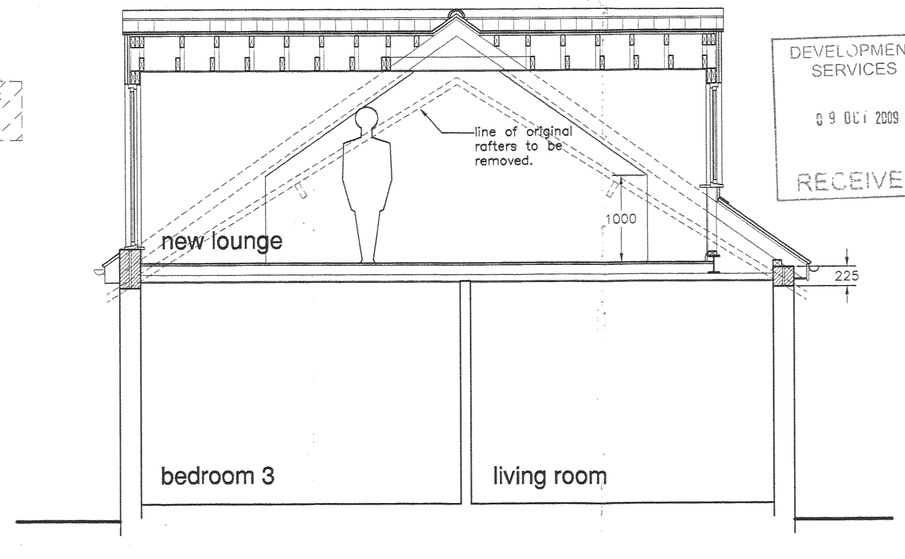

SECTION THRO` ROOFSPACE AS PROPOSED

DEVELOPMENT SERVICES
09 OCT 2009
RECEIVED

A.J.S
ARCHITECTURAL DESIGN

Please reply to:
130 Wyngate Drive
Leicester
LE3 0UT

Tel: 0116 254 1447
Mobile: 07974 263607
Fax: 0116 254 1447
Email: andyaskeyeds@aol.com

Offices also at
8 Belvoir Close
Mountsorrel
Leicester LE12 7BL
Tel: 0116 230 2806

108 Haddenham Road
Leicester
LE3 2BG
Tel: 0116 229 0856

Project *PROPOSED EXTENSION AND ALTERATIONS AT: 8 CHARNWOOD DRIVE, MARKFIELD, LEICS FOR: MR. & MRS. A. COOK.*

Sheet Title *PLANS AND ELEVATIONS EXISTING AND PROPOSED*

Scale *1:50, 1:100* **Ref** *2008/784/01 F*

Date *JAN 2008* **Drawn** *AJS/AJA*

ALL DIMENSIONS TO BE CHECKED ON SITE. DO NOT SCALE OFF DRAWING. THIS DRAWING IS THE COPYRIGHT OF THE ARCHITECT AND NOT TO BE REPRODUCED WITHOUT THEIR PERMISSION. ORDNANCE SURVEY MAP INFORMATION REPRODUCED WITH PERMISSION OF HMSO CROWN COPYRIGHT RESERVED.