

FRONT ELEVATION

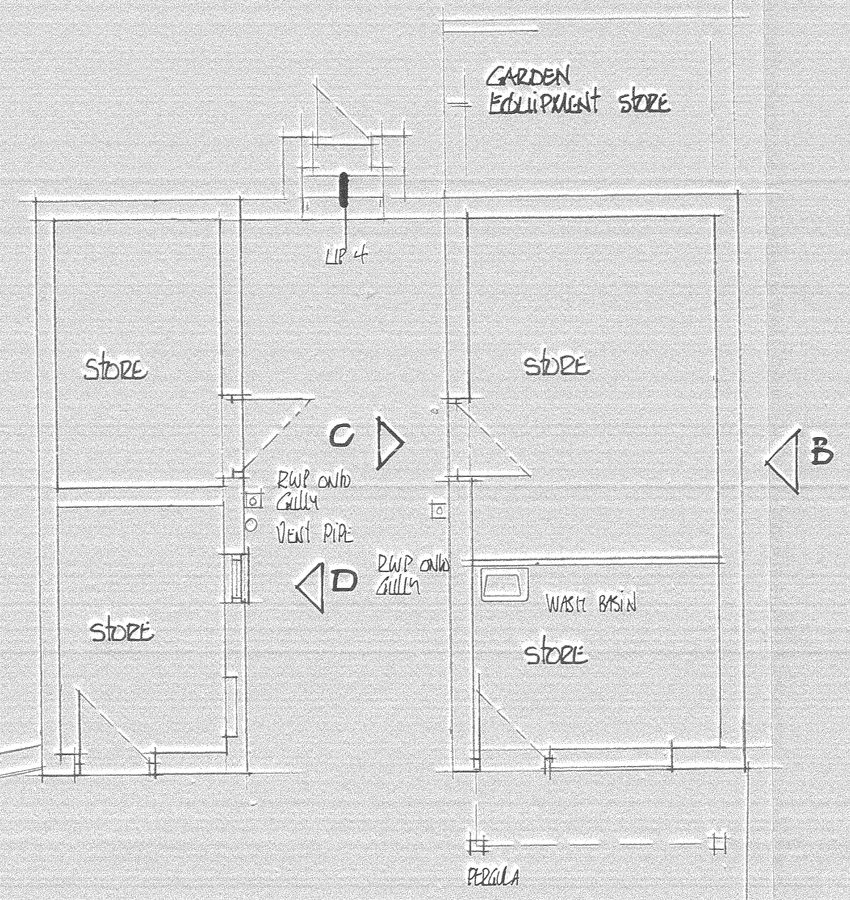

GROUND FLOOR LAYOUT AS EXISTING



ELEVATION D.



ELEVATION C



ELEVATION A



ELEVATION B



REAR ELEVATION

EXISTING PLANS AND ELEVATION OF STORES FOR ELOHIM CHURCH HUB

CORNER OF MAIN STREET & NEWBOLD ROAD, BARLESTONE, WARKS, CV13, 0ED.

SCALE:	DATE:	DRAWN BY:
1:50 at A1 Size	JANUARY 2011	P.B

DRAWING NUMBER: 1033/01

Peter Barnwell Limited
Building Surveyor
Peter Barnwell ACIOB.
22 Norfolk Road,
Desford, Leicester, LE9 9HR.
01455 823816