DCAPLFRM
Dry 09

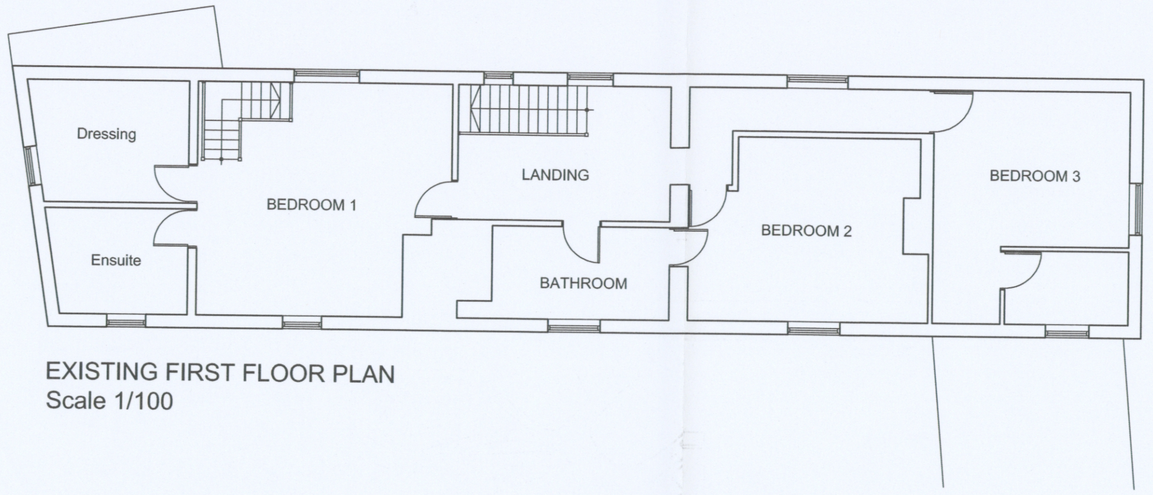

EXISTING FIRST FLOOR PLAN
Scale 1/100

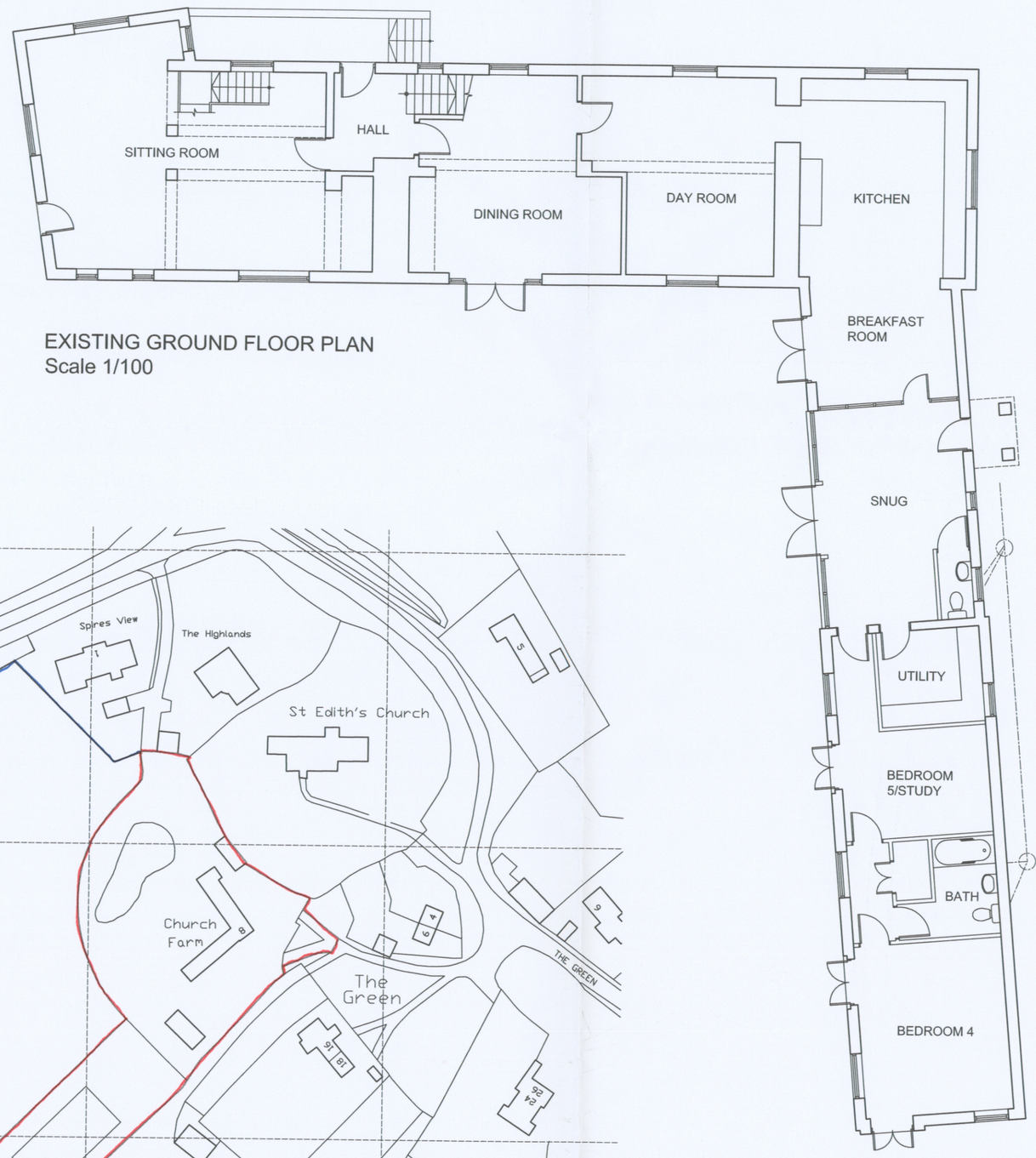

EXISTING GROUND FLOOR PLAN
Scale 1/100



SITE LOCATION PLAN
Scale 1/1250



EXISTING FRONT ELEVATION
Scale 1/100

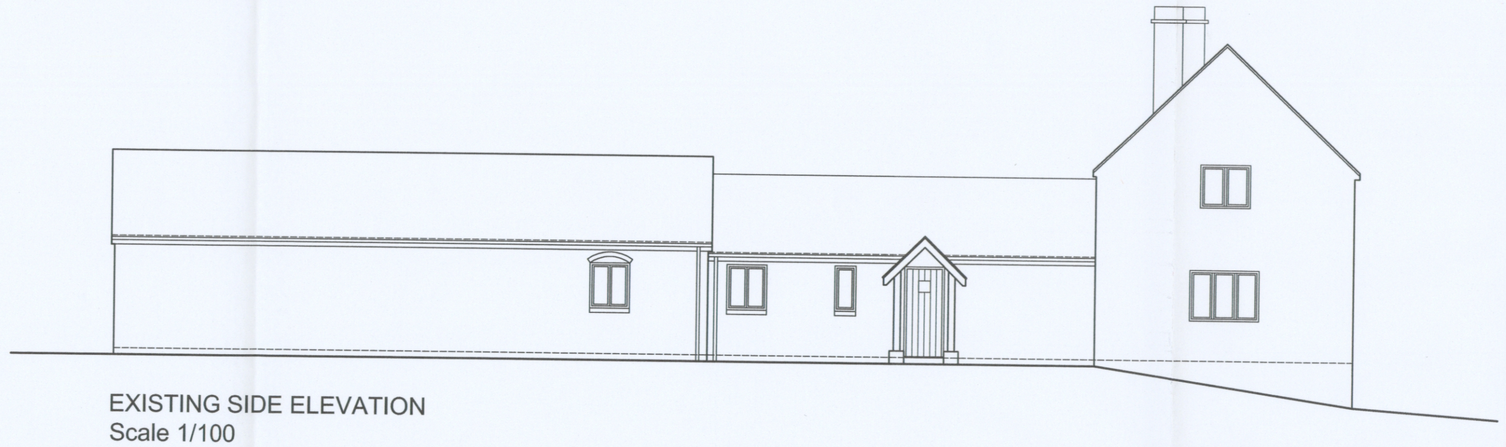

EXISTING SIDE ELEVATION
Scale 1/100

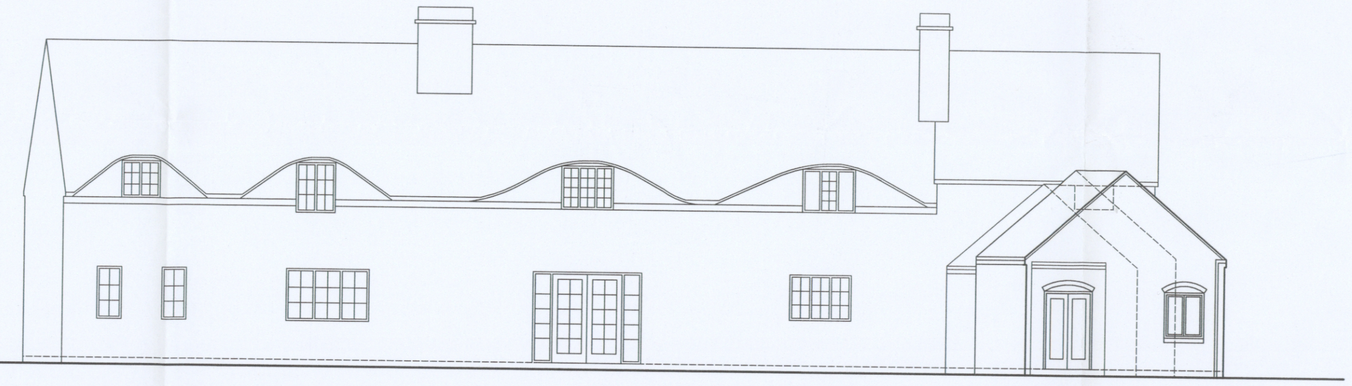

EXISTING REAR ELEVATION
Scale 1/100

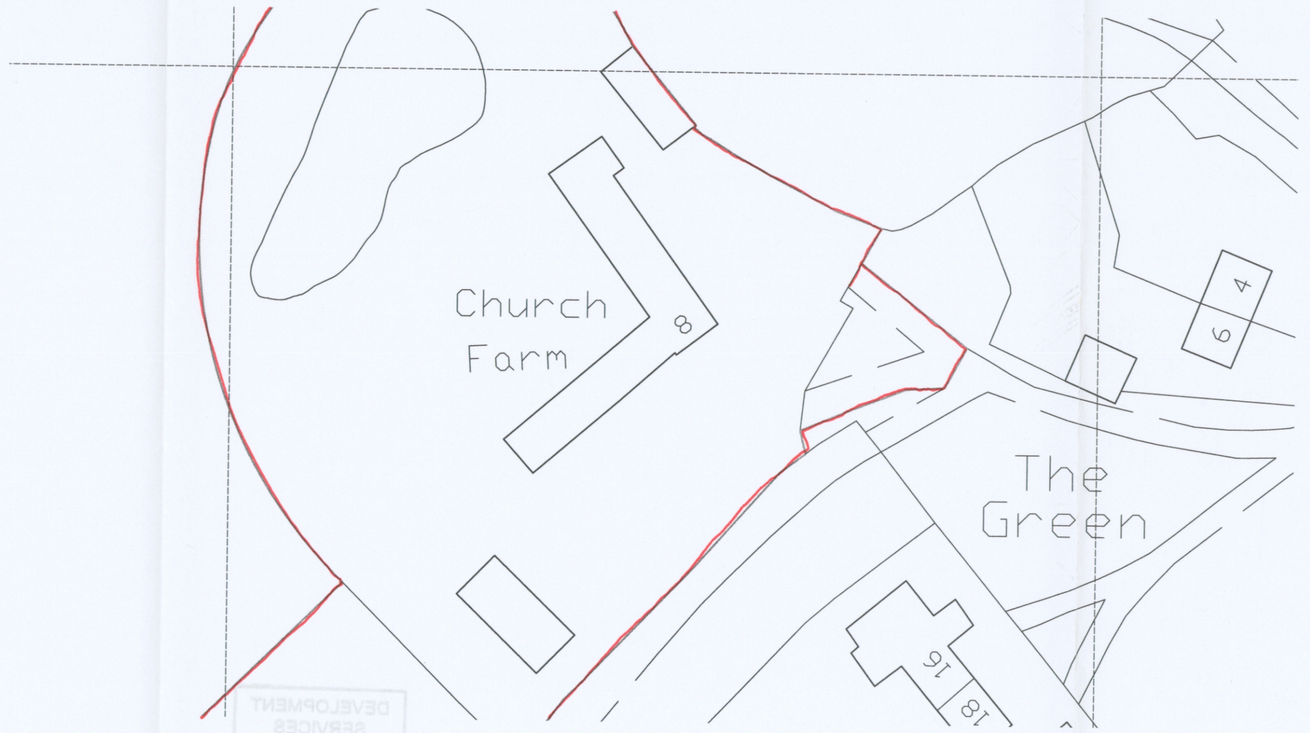

EXISTING SITE LAYOUT
Scale 1/500

The Builder is to check and verify all buildings and site dimensions, levels and sewer invert levels prior to commencement of work.

Do not scale off this drawing, work to figured dimensions only.

This drawing must be read and checked with all structural and relevant specialist drawings.

The Builder is to comply in all respects with the current Building Regulations and latest Codes of Practice.

revisions

JOB No.

No.	Description	Date
A	RED LINE REVISED TO SITE LOCATION PLAN	22/07/11
B	FIRST FLOOR WINDOW SHOWN DOTTED BEHIND ROOF	03/08/11

Mr & Mrs NEWMAN

BAILEY DESIGN LIMITED
ARCHITECTURAL, PLANNING & DEVELOPMENT CONSULTANTS
THE MANOR HOUSE LICHFIELD STREET TAMWORTH STAFFORDSHIRE B79 7QF
Email action@baileydesign.ltd.uk Tel 01827 62251 Fax 01827 310513

PROPOSED EXTENSION TO CHURCH FARM, ORTON-ON-THE-HILL

EXISTING

SCALE	DATE	DRAWN	JOB No.
1/100 1/500 1/1250	May11	gs	9092.01B

copyright of this drawing and of work executed from it remain the property of BD Ltd.