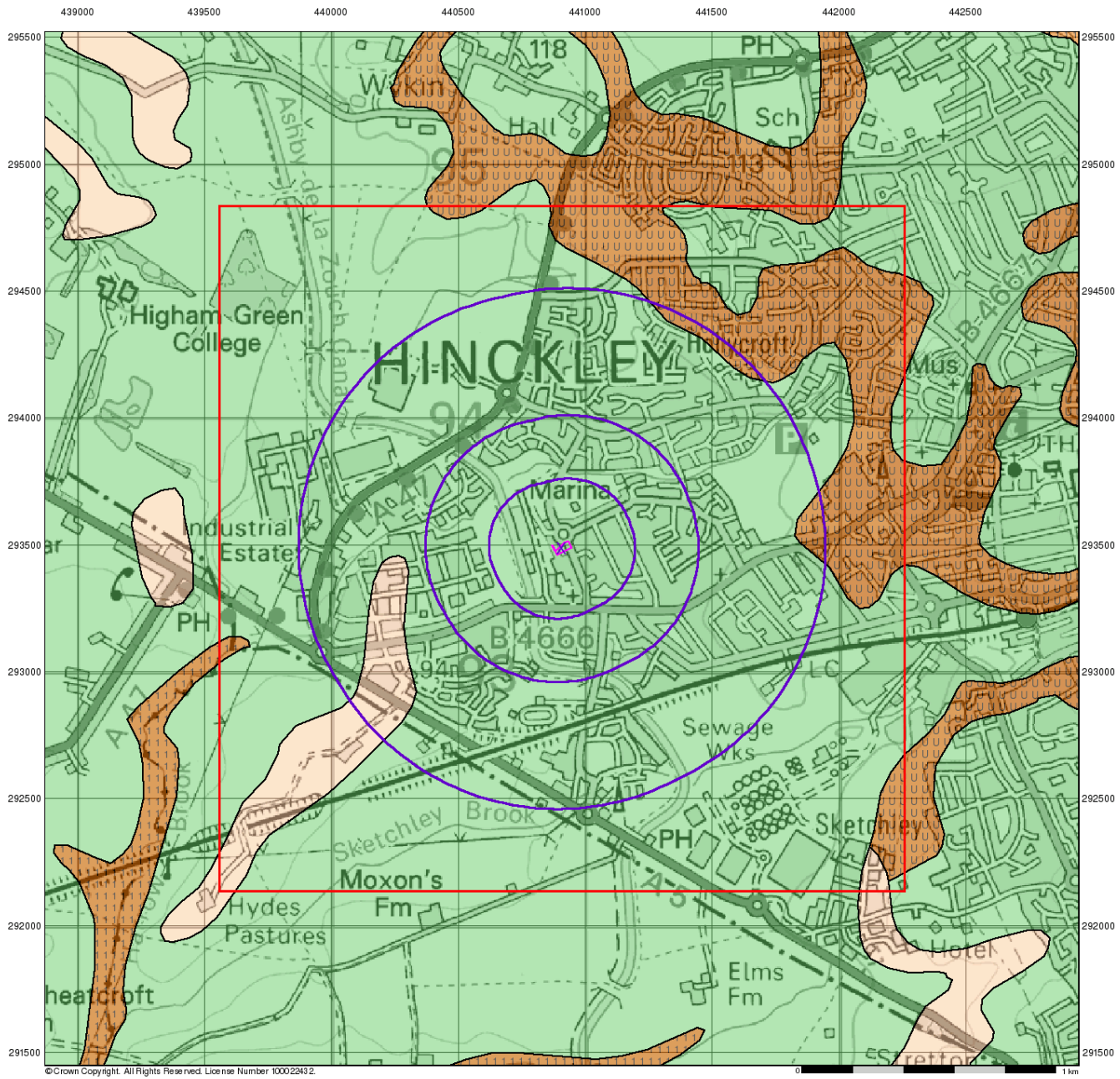

Groundwater Vulnerability

General

Specified Site | Specified Buffer(s) | Bearing Reference Point | Slice | Map ID

Agency and Hydrological

Geological Classes	Soil Classes
Major Aquifer (Highly Permeable)	High (H) 1, 2, 3, U
	Intermediate (I) 1, 2
	Low
Minor Aquifer (Variably Permeable)	High (H) 1, 2, 3, U
	Intermediate (I) 1, 2
	Low
Non Aquifer (Negligibly Permeable)	
Water or Sea	
Drift Deposit	

Site Sensitivity Context Map - Slice A

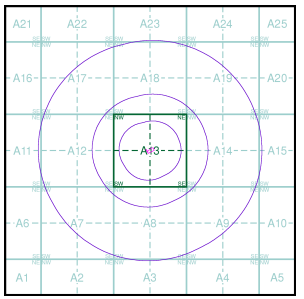

Order Details

Order Number:	28506922_1_1
Customer Ref:	J-B0070
National Grid Reference:	440910, 293490
Slice:	A
Site Area (Ha):	0.17
Search Buffer (m):	1000

Site Details

56 Langdale Road, HINCKLEY, Leicestershire, LE10 0NS

Landmark Information Group
Tel: 0844 844 9952
Fax: 0844 844 9951
Web: www.envirocheck.co.uk

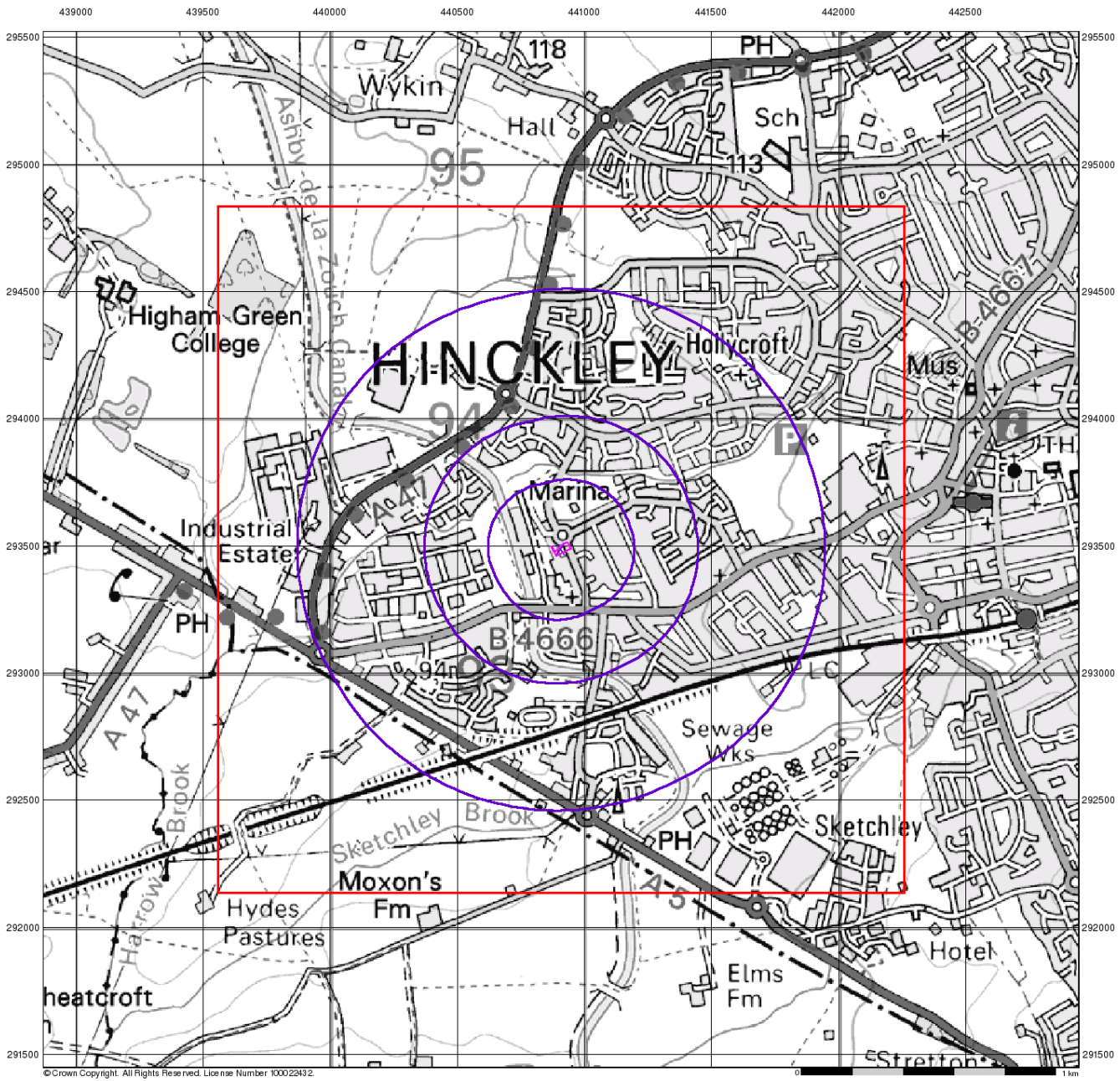

Envirocheck®

Source Protection Zones

General

Specified Site | Specified Buffer(s) | Bearing Reference Point
Slice | Map ID

Agency and Hydrological

- Source Protection Zone I
- Source Protection Zone II
- Source Protection Zone III
- Zone of Special Interest
- Source Protection Zone Borehole

Site Sensitivity Context Map - Slice A

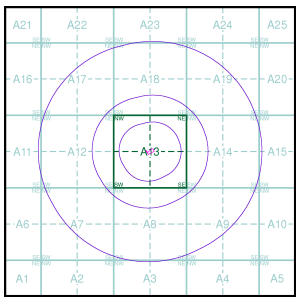

Order Details

Order Number:	28506922_1_1
Customer Ref:	J-B0070
National Grid Reference:	440910, 293490
Slice:	A
Site Area (Ha):	0.17
Search Buffer (m):	1000

Site Details

56 Langdale Road, HINCKLEY, Leicestershire, LE10 0NS

Landmark® Information Group
Tel: 0844 844 9952
Fax: 0844 844 9951
Web: www.envirocheck.co.uk

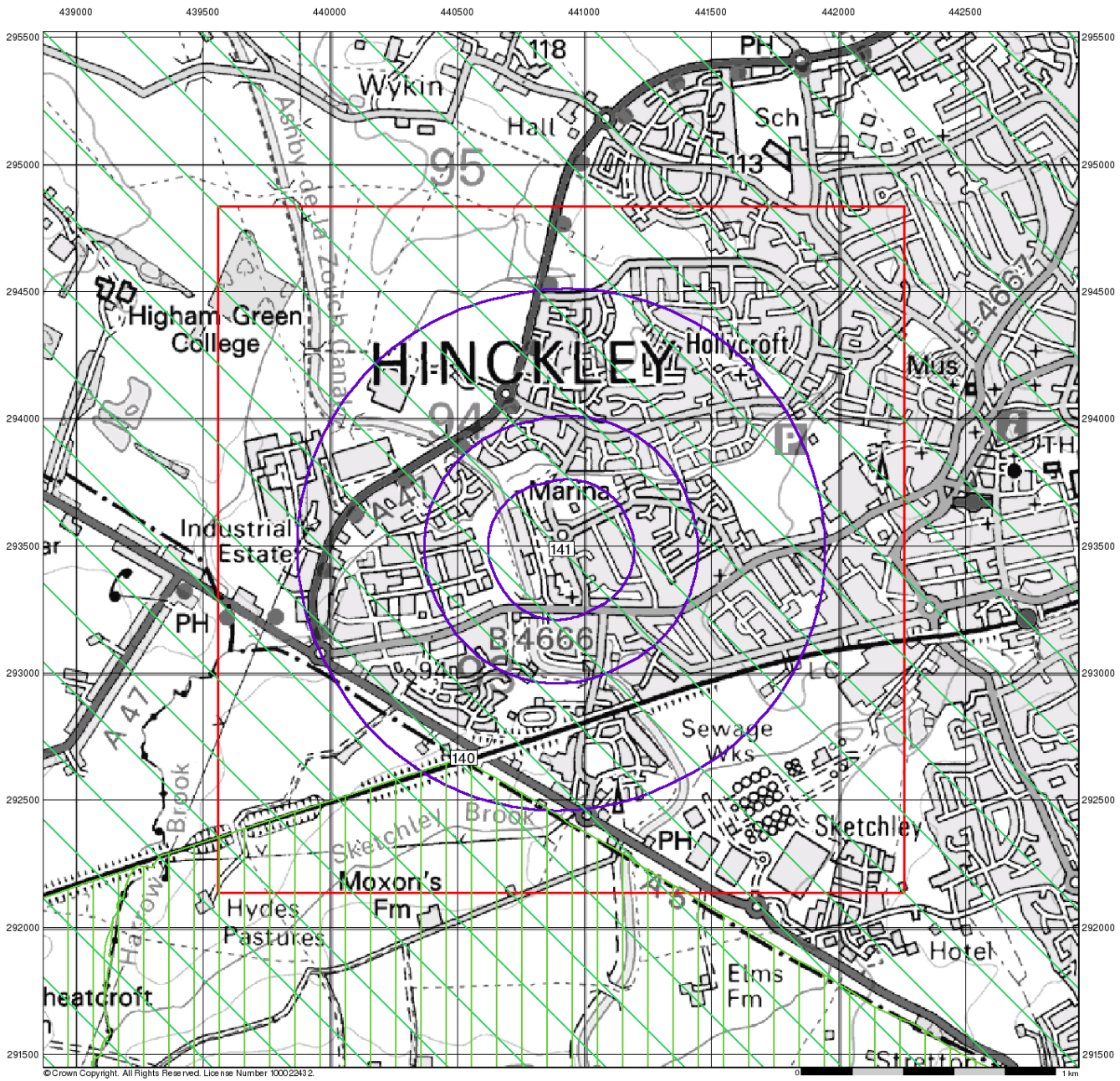

Envirocheck®

Sensitive Land Uses

General

Specified Site | Specified Buffer(s) | Bearing Reference Point
Slice | Map ID

Sensitive Land Uses

- Area of Adopted Green Belt
- Area of Unadopted Green Belt
- Area of Outstanding Natural Beauty
- Environmentally Sensitive Area
- Forest Park
- Local Nature Reserve
- Marine Nature Reserve
- National Nature Reserve
- National Park
- Nitrate Sensitive Area
- Nitrate Vulnerable Zone
- Ramsar Site
- Site of Special Scientific Interest
- Special Area of Conservation
- Special Protection Area

Site Sensitivity Context Map - Slice A

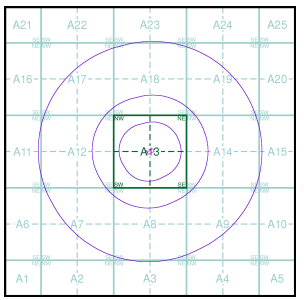

Order Details

Order Number:	28506922_1_1
Customer Ref:	J-B0070
National Grid Reference:	440910, 293490
Slice:	A
Site Area (Ha):	0.17
Search Buffer (m):	1000

Site Details

56 Langdale Road, HINCKLEY, Leicestershire, LE10 0NS

Landmark® Information Group
Tel: 0844 844 9952
Fax: 0844 844 9951
Web: www.envirocheck.co.uk