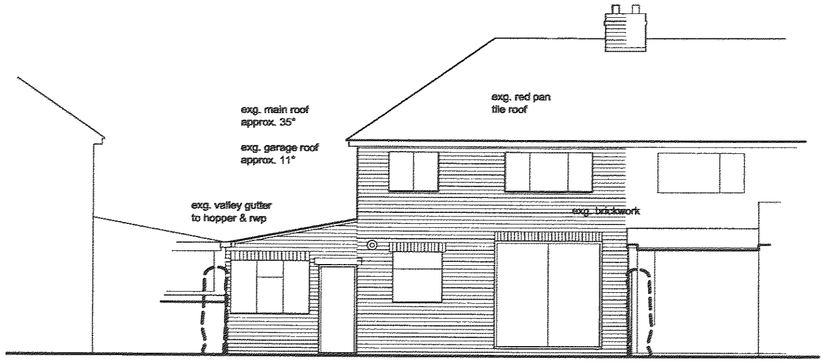

Rear Elevation

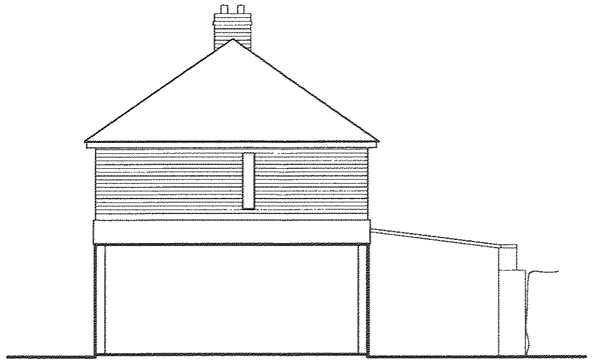

Side Elevation

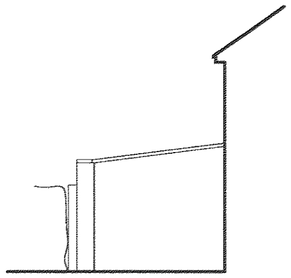

Side Elevation

EXISTING ELEVATIONS 1:100

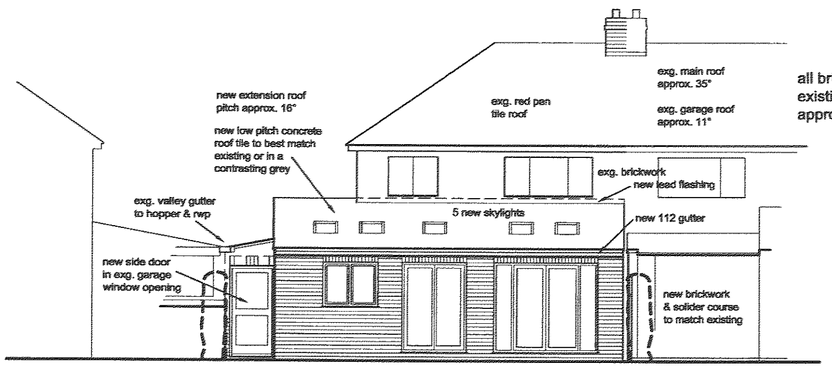

Rear Elevation

all brick and tile to match existing & to local authority approval

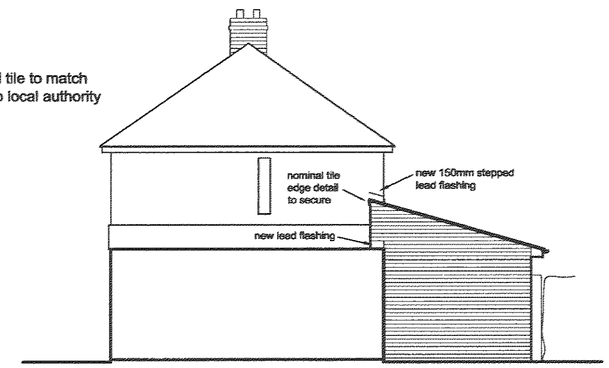

Side Elevation

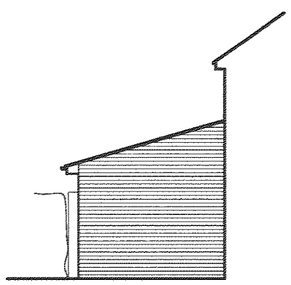

Side Elevation

PROPOSED ELEVATIONS 1:100

Drawing Scale Line

5000

'mm' scale, print on A2 paper

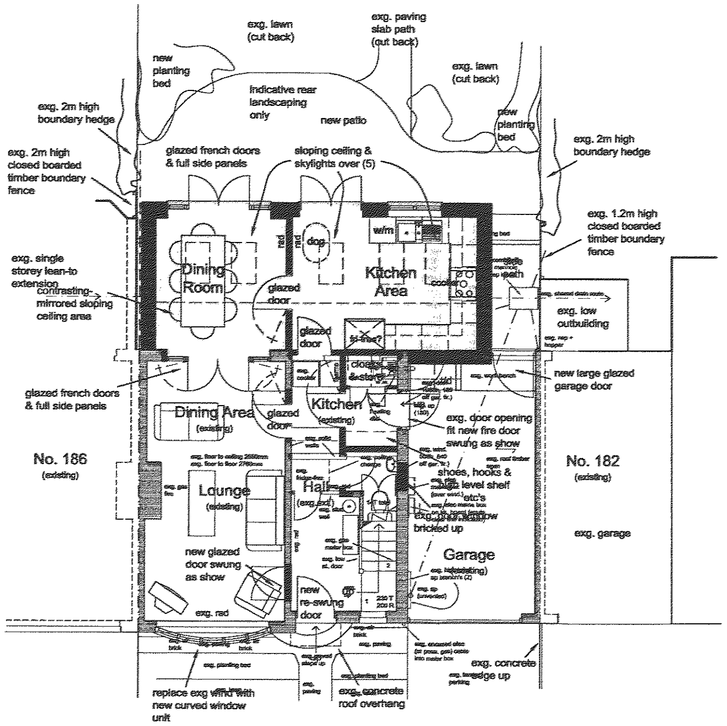

GROUND FLOOR PLAN (1:100)

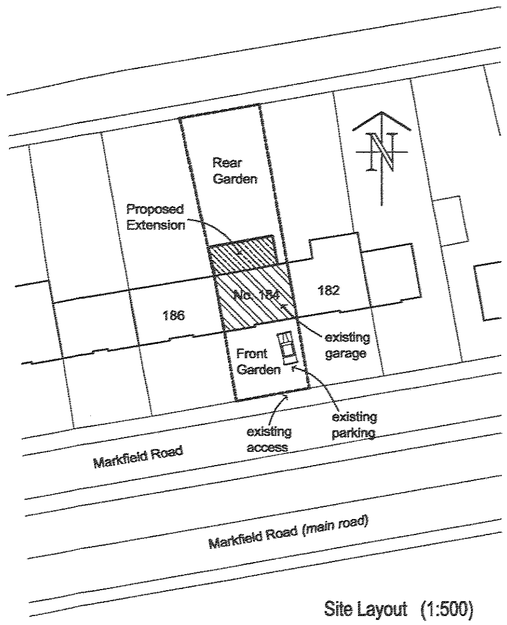

Site Layout (1:500)

Rev '1' - 23/05/08 - finalise for pl.app.

BRIAN DEARLOVE PARTNERSHIP
Unit C Edward House
Grange Business Park
Enderby Road,Whetstone
Leicester tel (0116) 2783355

Sketch Scheme Drawing

PROPOSED EXTENSION
184 Markfield Road
Ratby
Leicestershire

for Mr & Mrs P Janes

date	drg.no.
April 2008	1985/A1
scale 1:100 1:500	

DEVELOPMENT SERVICES
29 MAY 2008
RECEIVED