THIS DRAWING IS COPYRIGHT
DIMENSIONS ARE NOT TO BE SCALED FROM THIS DRAWING
ELECTRONIC DATA IS NOT TO BE AMENDED/DELETED WITHOUT
AXONBECKETT PERMISSION

REV	DATE	INIT	DESCRIPTION

DISCLAIMLER NOTES:

DRAWING SUBJECT TO FOLLOWING CONDITIONS:

- SITE LEVEL SURVEY
- MEASURED BUILDING SURVEY
- CONFIRMATION OF LEGAL BOUNDARY & EASEMENTS
- GROUND INVESTIGATION BY OTHERS
- STATUTORY AUTHORITY SERVICES INVESTIGATION
- PLANNING AUTHORITY COMMENTS/APPROVAL
- HIGHWAY AUTHORITY COMMENTS/APPROVAL
- CONSERVATION OFFICER COMMENTS/APPROVAL
- FLOOD RISK ASSESMENT
- PARTY WALL ACT 1996

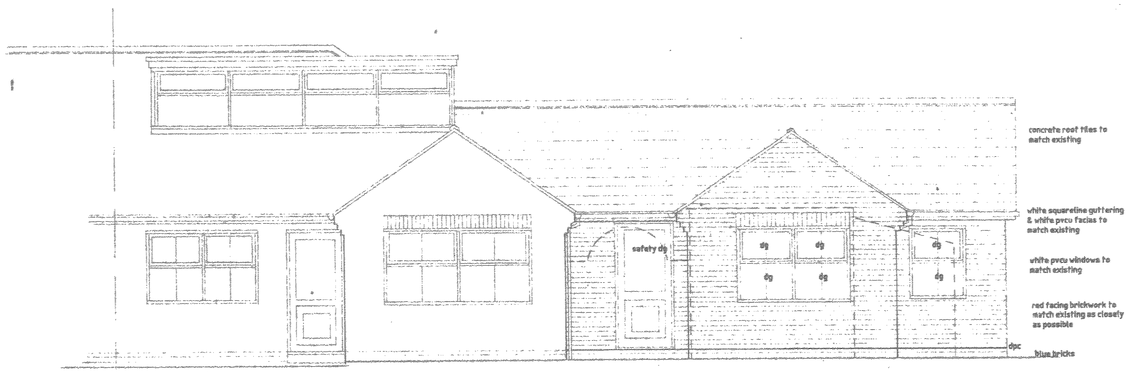

FRONT ELEVATION

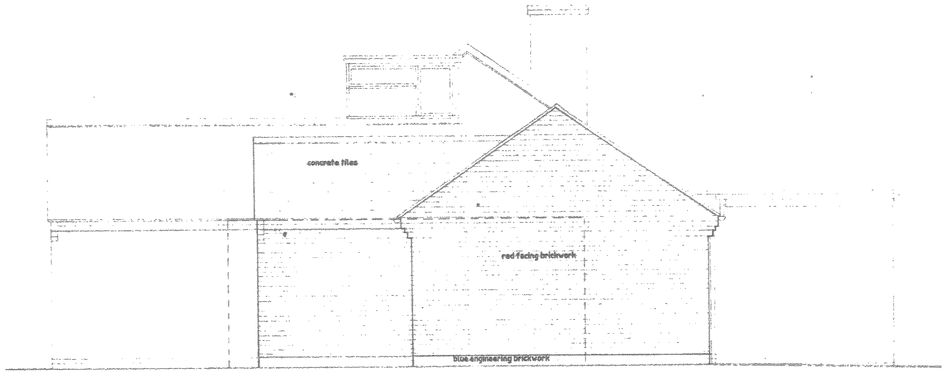

SIDE ELEVATION

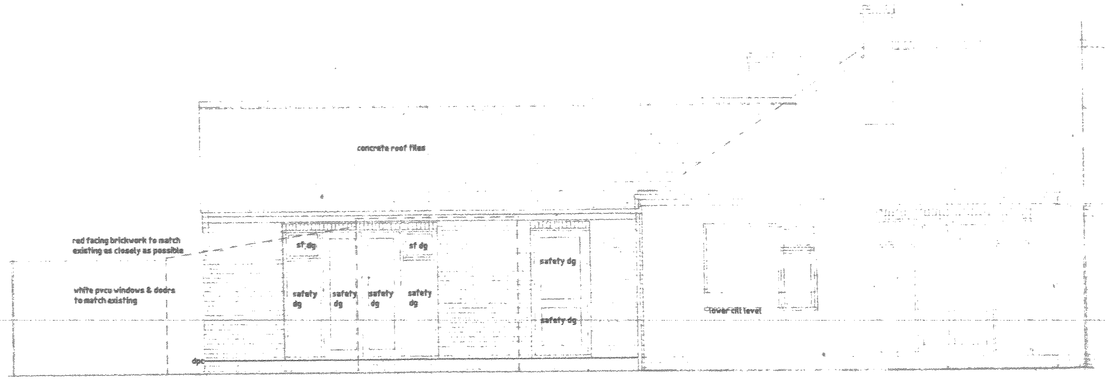

REAR ELEVATION

DEVELOPMENT SERVICES
- 4 OCT 2007
RECEIVED

AXONBECKETT

RIBA

CLIENT: M. HUDSON & M. SCALDWELL

PROJECT: PROPOSED EXTENSION
38 APPLEBEE ROAD BURBAGE

STATUS | DATE: 3/10/07

DRAWN: DRH | CHECKED | SCALE: 1:50

DRAWING: PROPOSED ELEVATIONS

DRAWING NO: 07/839/5004 | REVISION