Ordnance Survey®

OS Sitemap™

DEVELOPMENT SERVICES
22 MAY 2008
RECEIVED



Produced 09.05.2008 from the Ordnance Survey National Geographic Database and incorporating surveyed revision available at this date. © Crown Copyright 2008.

Reproduction in whole or part is prohibited without the prior permission of Ordnance Survey.

Ordnance Survey and the OS Symbol are registered trademarks and OS Sitemap is a trademark of Ordnance Survey, the national mapping agency of Great Britain.

The representation of a road, track or path is no evidence of a right of way.

The representation of features as lines is no evidence of a property boundary.

Metres
0 20 40

Scale 1:1250

Supplied by: **Meridian Maps**
Serial number: 00457200
Centre coordinates: 445831.06 297674.75

Further information can be found on the OS Sitemap Information leaflet or the Ordnance Survey web site: www.ordnancesurvey.co.uk

59 HEATH LANE

EARL SHILTON

LEICS LE9 7PE

DEVELOPMENT SERVICES
22 MAY 2008
RECEIVED

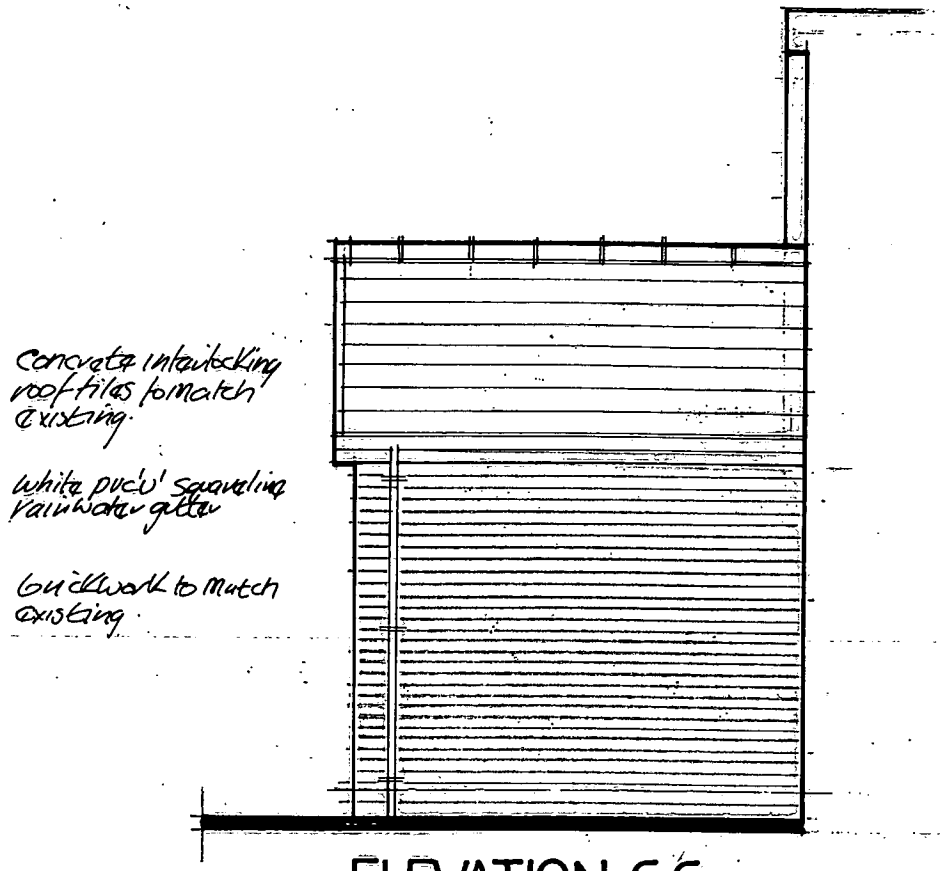

ELEVATION C:C

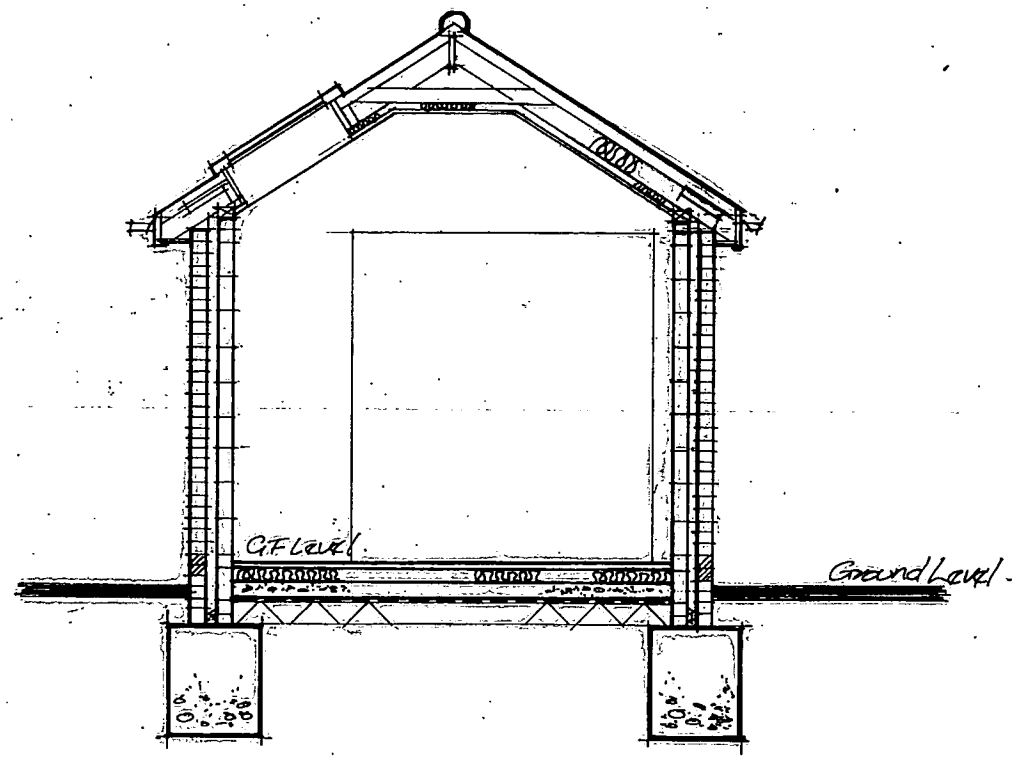

SECTION B:B

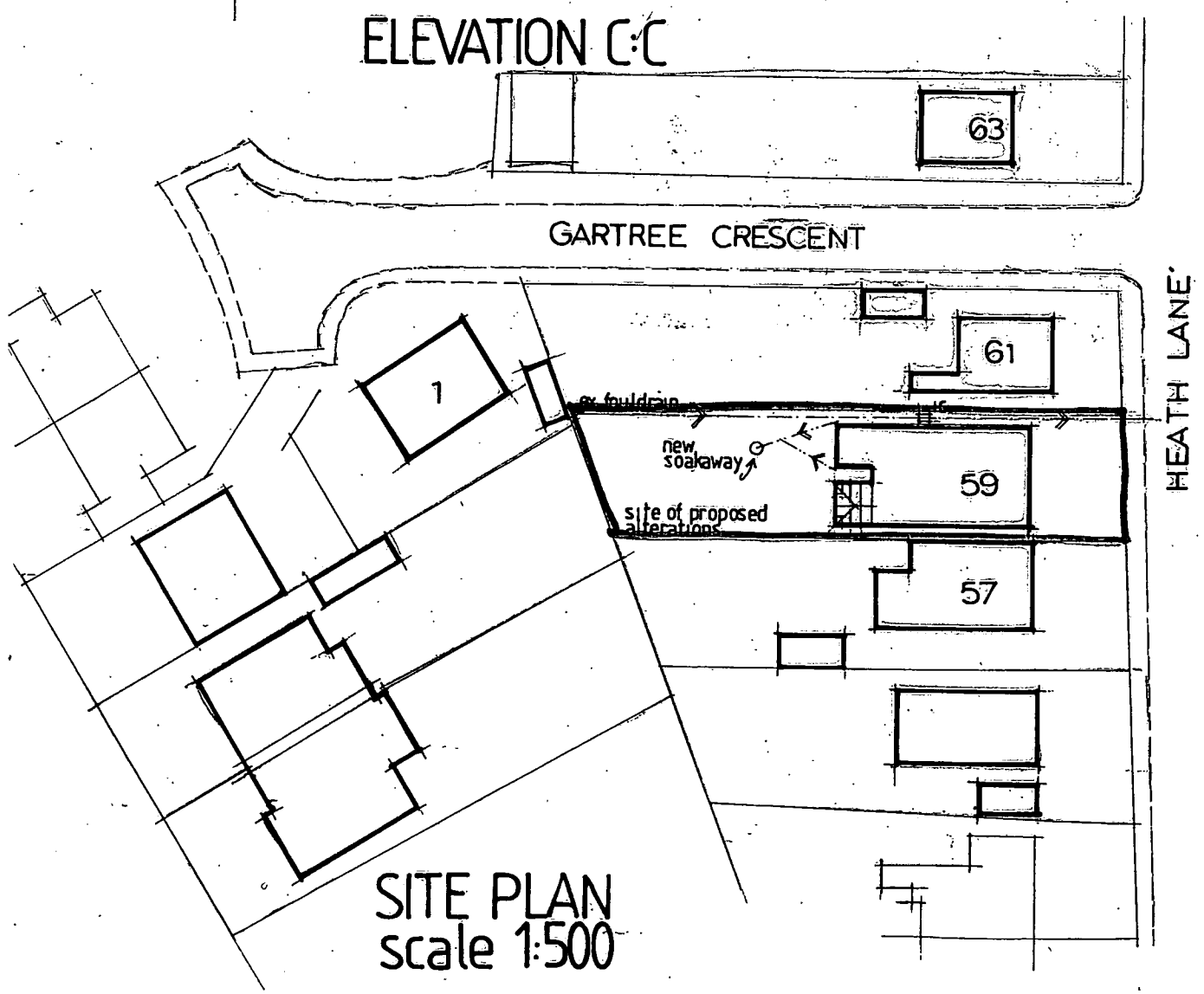

SITE PLAN
scale 1:500



THIS DRAWING IS TO BE READ IN CONJUNCTION WITH DRAWING NO 577.01.
ALL HEIGHTS LEVELS SIZES & DIMENSIONS ARE TO BE CHECKED ON SITE BEFORE ANY WORK IS PUT IN HAND

SITE PLAN SECTION AND ELEVATION	dwg no 57702
Proposed Alterations to No 59 Heath Lane Earl Shilton Leicestershire LE97PE for Mr & Mrs M Willis	scale 1500 & 150
	date may 08
Rich DESIGNS 71 Station Road Stoke Golding Nuneaton Warks CV13 6EY tel 01455 212257	