11/00306/FUL

DC PLAN

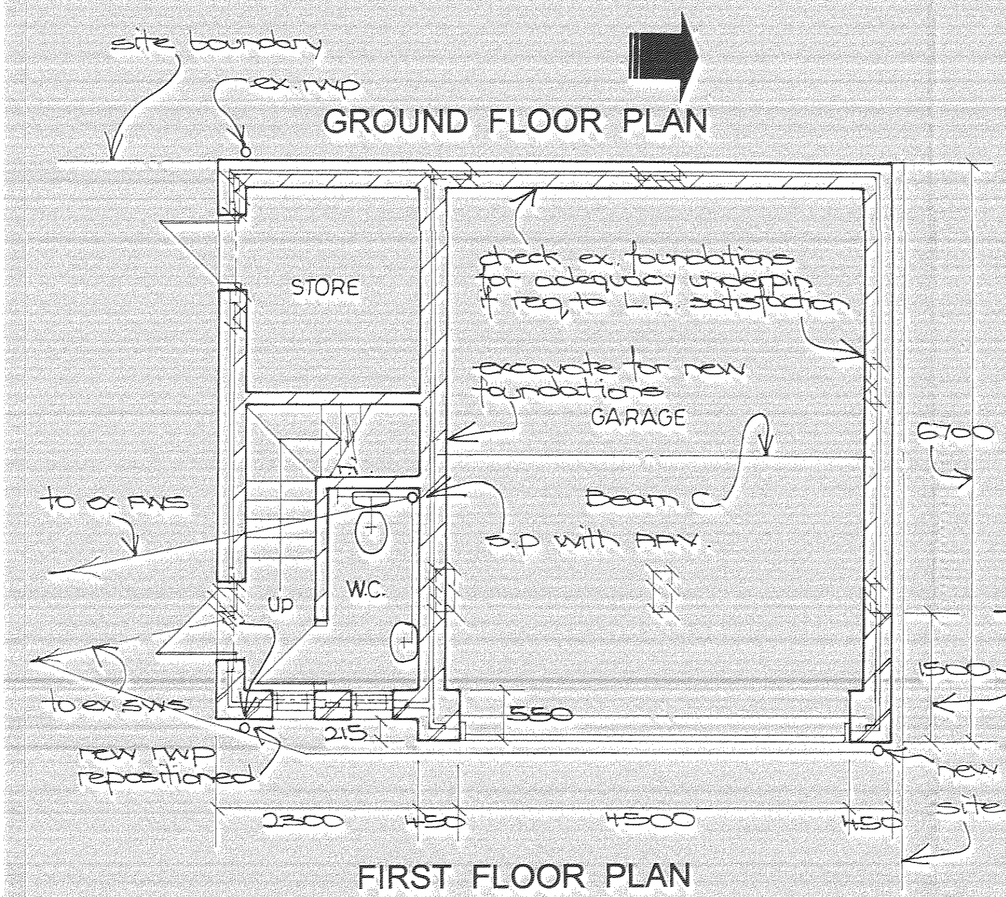

GROUND FLOOR PLAN

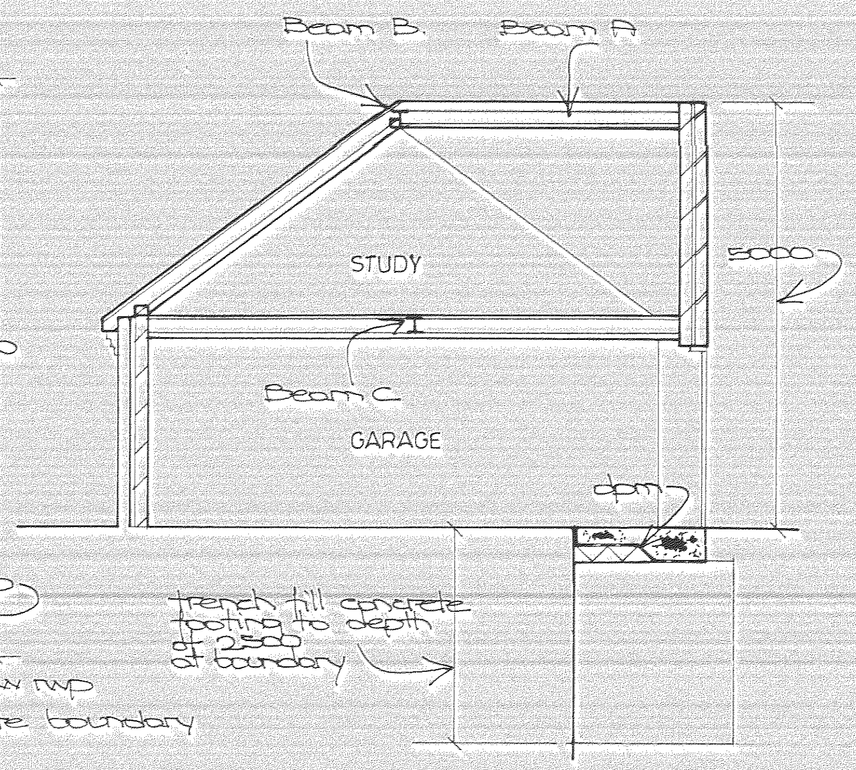

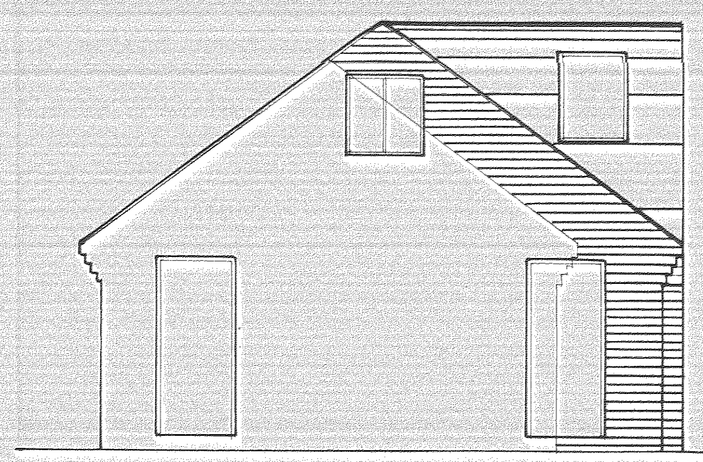

SIDE ELEVATION

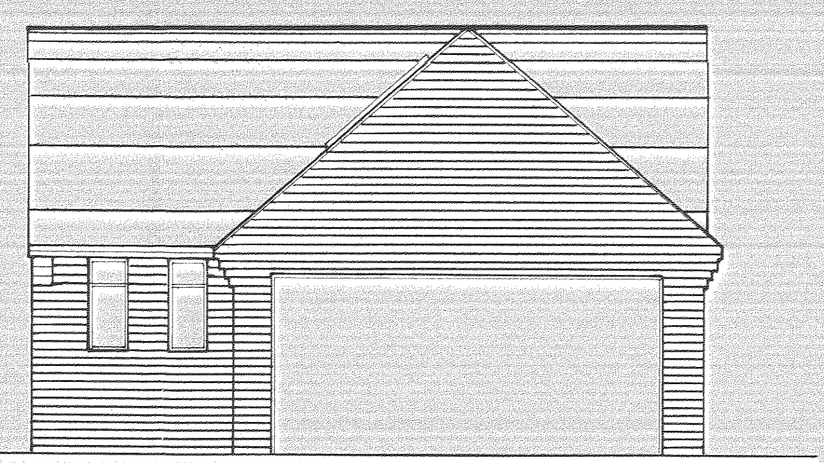

FRONT ELEVATION



REAR ELEVATION

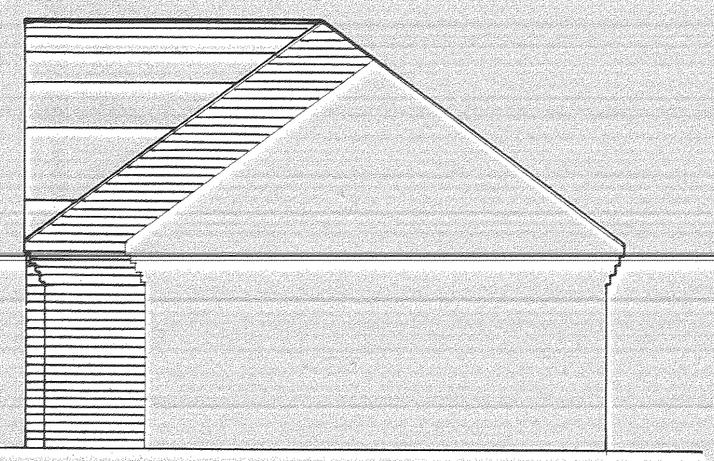

SIDE ELEVATION

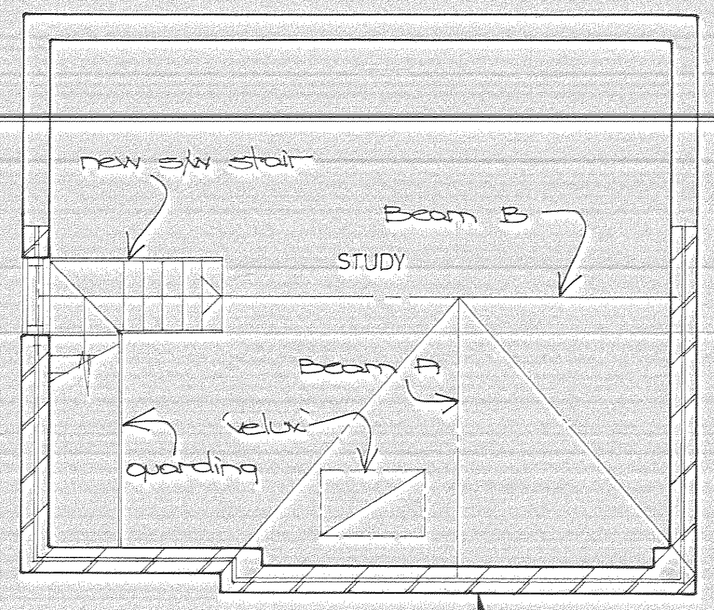

FIRST FLOOR PLAN

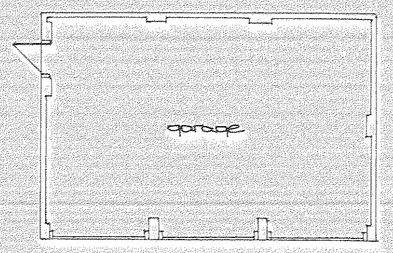

GROUND FLOOR PLAN

FLOOR PLAN & ELEVATIONS AS EXISTING



SIDE ELEVATION



FRONT ELEVATION



REAR ELEVATION

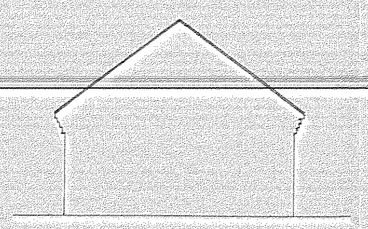

SIDE ELEVATION



ROOF PLAN

SITE PLAN

OS Ordnance Survey®

OS Sitemap®



Produced 31.03.2010 from the Ordnance Survey National Geographic Database and incorporating surveyed revision available at this date. © Crown Copyright 2010.

Reproduction in whole or part is prohibited without the prior permission of Ordnance Survey.

Ordnance Survey, the OS Symbol and OS Sitemap are registered trademarks of Ordnance Survey, the national mapping agency of Great Britain.

The representation of a road, track or path is no evidence of a right of way.

The representation of features as lines is no evidence of a property boundary.

Metres 0 20 40

Scale 1:1250

Supplied by: Outlet User
Serial number: 00032300
Centre coordinates: 451402 304295

Further information can be found on the OS Sitemap Information leaflet or the Ordnance Survey web site: www.ordnancesurvey.co.uk

LOCATION PLAN

66, BARONS CLOSE,

KIRBY MUXLOE,

LEICESTERSHIRE.

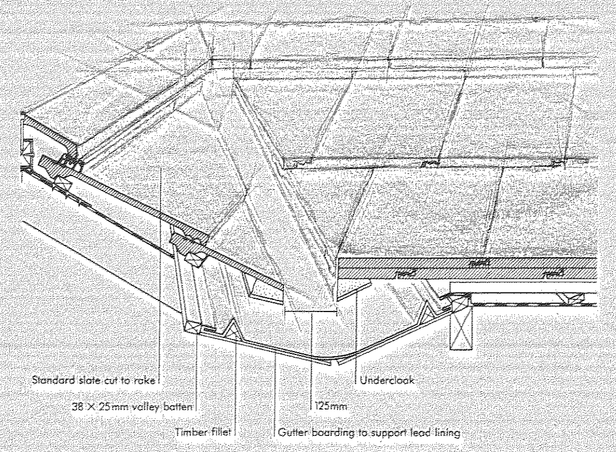

VALLEY DETAIL

Main Contractor to check all dimensions before the commencement of any works on site, any discrepancies are to be reported immediately.

Proposed extension & part garage conversion for:-
Mr Mark Segasby.
75, Barons Close, Kirby Muxloe, Leicestershire.
PROPOSALS
Ace Design
31, Holme Drive, Oadby. Leicester.
Scale. 1: 50; 1: 100; 1: 500; 1: 1250.
April 2011.
Drawing No. 01/11.