

Appendix C

Hinckley & Bosworth Area Cycling Map

Cartography © Sustrans Four Point Mapping.
The representation of a track or a path is no evidence of a public right of way. Users of all routes shown on this map do so entirely at their own risk. We cannot guarantee that all routes and bridleways will always be passable by bike particularly in wet weather. Leicestershire County Council accepts no responsibility for omissions or errors.

Please refer to Coalville Area map for further details











Please refer to Coalville Area map for further details

Please refer to Loughborough Area map for further details

Please refer to Leicester map for further details

Please refer to Market Harborough Area map for further details

KEY

-  National Cycle Network
-  On-road / Off-road
-  On-road cycle lane
-  Other off-road route
-  Other recommended on-road route
-  Railway with station / Level crossing
-  Cycle parking
-  Bike shop
-  Public house
-  Tourist attraction

© Crown Copyright and database rights 2015.
Ordnance Survey 100019271.

