The Statutory Biodiversity Metric

Auditing and accounting for biodiversity

Version 1.0.4

Open Tool

The Statutory Biodiversity Metric
Start page

Project details			
Planning authority:	Hinckley and Bosworth		
Project name:	Land at Lindridge Lane, Desford		
Applicant:	Mr Adam Page		
Application type:	Full		
Planning application reference:			
Completed by:	Bill Jeffreys		
Date of metric completion:	06.11.25		
Reviewer:			
Calculation iteration:			
Planning authority reviewer:			
Date of planning authority review:			
Target % net gain:	10%		
Irreplaceable habitat present at baseline:	No ✓		
Total site area - including irreplaceable habitat area (hectares):	0.46	Irreplaceable habitat site area (hectares):	0.00
Total off-site area - including irreplaceable habitat area (hectares):	N/A	Irreplaceable habitat area off-site (hectares):	N/A

Main menu

Results

Cell style conventions	
⚠	Attention required
▲	Input error/rules and principles not met
	Use of this cell is not appropriate
	Enter data
	Automatic lookup
	Result

View all

Reset view

On-site baseline map

Insert

On-site baseline map reference number

On-site post intervention map

Insert

On-site post-intervention map reference number

Off-site baseline map

Insert

Off-site baseline map reference number

Off-site post intervention map

Insert

Off-site post-intervention reference number

The Statutory Biodiversity Metric
Main menu

Key

- Area
- Hedgerows and lines of trees
- Watercourses

Start page

Technical data

Results

Start here

1 → 2 → 3 → 4

On-site baseline

- A-1 On-site Area Habitat Baseline
- B-1 On-site Hedge Baseline
- C-1 On-site Watercourse Baseline

On-site post development

- A-2 On-site Area Habitat Creation
- A-3 On-site Area Habitat Enhancement
- B-2 On-site Hedge Creation
- B-3 On-site Hedge Enhancement
- C-2 On-site Watercourse Creation
- C-3 On-site Watercourse Enhancement

Off-site baseline

- D-1 Off-site Area Habitat Baseline
- E-1 Off-site Hedge Baseline
- F-1 Off-site Watercourse Baseline

Off-site post development

- D-2 Off-site Area Habitat Creation
- D-3 Off-site Area Habitat Enhancement
- E-2 Off-site Hedge Creation
- E-3 Off-site Hedge Enhancement
- F-2 Off-site Watercourse Creation
- F-3 Off-site Watercourse Enhancement

Tree helper

Tree size	Number of trees and area (ha) for each condition state					
	Poor	Area	Moderate	Area	Good	Area
Small		0.0000	25	0.1018	1	0.0041
Medium		0.0000	6	0.0977	1	0.0163
Large		0.0000		0.0000		0.0000
Very large		0.0000		0.0000		0.0000
Total	0	0.0000	31	0.1995	2	0.0204

The Statutory Biodiversity Metric
Results

Return to start page

Headline results

Detailed results

Habitat trading summaries

Off-site summary

Irreplaceable habitats summary

Credits Summary

Land at Lindridge Lane, Desford

Headline Results

Scroll down for final results ⚠

Return to results menu

On-site baseline	*Area habitat units*	1.27	
	Hedgerow units	0.00	
	Watercourse units	0.00	
On-site post-intervention (Including habitat retention, creation & enhancement)	*Area habitat units*	0.85	
	Hedgerow units	0.00	
	Watercourse units	0.00	
On-site net change (units & percentage)	*Area habitat units*	-0.42	-33.30%
	Hedgerow units	0.00	0.00%
	Watercourse units	0.00	0.00%
Off-site baseline	*Area habitat units*	0.00	
	Hedgerow units	0.00	
	Watercourse units	0.00	
Off-site post-intervention (Including habitat retention, creation & enhancement)	*Area habitat units*	0.00	
	Hedgerow units	0.00	
	Watercourse units	0.00	
Off-site net change (units & percentage)	*Area habitat units*	0.00	0.00%
	Hedgerow units	0.00	0.00%
	Watercourse units	0.00	0.00%
Combined net unit change (Including all on-site & off-site habitat retention, creation & enhancement)	*Area habitat units*	-0.42	
	Hedgerow units	0.00	
	Watercourse units	0.00	
Spatial risk multiplier (SRM) deductions	*Area habitat units*	0.00	
	Hedgerow units	0.00	
	Watercourse units	0.00	

On-site net gain is less than target set ⚠

FINAL RESULTS

Total net unit change (Including all on-site & off-site habitat retention, creation & enhancement)	*Area habitat units*	-0.42	
	Hedgerow units	0.00	
	Watercourse units	0.00	
Total net % change (Including all on-site & off-site habitat retention, creation & enhancement)	*Area habitat units*	-33.30%	Total net gain achieved is less than target set ▲
	Hedgerow units	0.00%	
	Watercourse units	0.00%	
Trading rules satisfied?	No - Check Trading Summaries ▲		

Unit Type	Target	Baseline Units	Units Required	Unit Deficit	
Area habitat units	10.00%	1.27	1.40	0.55	
Hedgerow units	10.00%	0.00	0.00	0.00	No additional hedgerow units required to meet target ✓
Watercourse units	10.00%	0.00	0.00	0.00	No additional watercourse units required to meet target ✓

Input errors/rule breaks present in metric ▲

Land at Lindridge Lane, Desford

Detailed Results

Return to results menu

Summary Figures

Net project biodiversity units (including all on-site & off-site habitat retention / creation)	*Area habitat units*	-0.42
	Hedgerow units	0.00
	Watercourse units	0.00
Total project biodiversity % change (including all on-site & off-site habitat creation + retained habitats)	*Area habitat units*	-31.30%
	Hedgerow units	0.00%
	Watercourse units	0.00%

Combined habitat retention and enhancement

	Area Habitats	Hedgerows	Watercourses
Total on-site and off-site baseline area / length	0.51	0.00	0.00
Total on-site and off-site baseline units	1.27	0.00	0.00
Total on-site and off-site baseline area / length retained	0.02	0.00	0.00
Total on-site and off-site baseline units retained	0.15	0.00	0.00
Total on-site and off-site area / length proposed for enhancement	0.00	0.00	0.00
Total on-site and off-site baseline units proposed for enhancement	0.00	0.00	0.00
Total on-site and off-site baseline area / length lost	0.49	0.00	0.00
Total on-site and off-site baseline units lost	1.12	0.00	0.00

Area habitats

On-site change by broad habitat type

Habitat group	Baseline: On-site existing area	Baseline: On-site existing value	Post-development on-site: On-site proposed area	Post-development on-site: On-site proposed value	On-site change: On-site area change	On-site change: On-site unit change
Cropland	0.00	0.00	0.00	0.00	0.00	0.00
Grassland	0.32	0.64	0.03	0.06	-0.29	-0.57
Heathland and shrub	0.00	0.02	0.05	0.04	0.05	0.03
Lakes	0.00	0.00	0.00	0.00	0.00	0.00
Sparsely vegetated land	0.05	0.14	0.00	0.00	-0.05	-0.14
Urban	0.08	0.00	0.42	0.28	0.34	0.28
Wetland	0.00	0.00	0.00	0.00	0.00	0.00
Woodland and forest	0.00	0.00	0.00	0.00	0.00	0.00
Intertidal sediment	0.00	0.00	0.00	0.00	0.00	0.00
Coastal saltmarsh	0.00	0.00	0.00	0.00	0.00	0.00
Rocky shore	0.00	0.00	0.00	0.00	0.00	0.00
Coastal lagoons	0.00	0.00	0.00	0.00	0.00	0.00
Intertidal hard structures	0.00	0.00	0.00	0.00	0.00	0.00
Watercourse footprint	0.00	0.00	0.00	0.00	0.00	0.00
Individual trees	0.05	0.47	0.12	0.46	0.07	-0.01

Off-site change by broad habitat type

Habitat group	Baseline: Off-site existing area	Baseline: Off-site existing value	Post-development off-site: Off-site proposed area	Post-development off-site: Off-site proposed value	Off-site change: Off-site area change	Off-site change: Off-site unit change
Cropland	0.00	0.00	0.00	0.00	0.00	0.00
Grassland	0.00	0.00	0.00	0.00	0.00	0.00
Heathland and shrub	0.00	0.00	0.00	0.00	0.00	0.00
Lakes	0.00	0.00	0.00	0.00	0.00	0.00
Sparsely vegetated land	0.00	0.00	0.00	0.00	0.00	0.00
Urban	0.00	0.00	0.00	0.00	0.00	0.00
Wetland	0.00	0.00	0.00	0.00	0.00	0.00
Woodland and forest	0.00	0.00	0.00	0.00	0.00	0.00
Intertidal sediment	0.00	0.00	0.00	0.00	0.00	0.00
Coastal saltmarsh	0.00	0.00	0.00	0.00	0.00	0.00
Rocky shore	0.00	0.00	0.00	0.00	0.00	0.00
Coastal lagoons	0.00	0.00	0.00	0.00	0.00	0.00
Intertidal hard structures	0.00	0.00	0.00	0.00	0.00	0.00
Watercourse footprint	0.00	0.00	0.00	0.00	0.00	0.00
Individual trees	0.00	0.00	0.00	0.00	0.00	0.00

Combined on-site and off-site change by broad habitat type

Habitat group	Baseline: Combined existing area	Baseline: Combined existing value	On-site and off-site post-development: Combined proposed area	On-site and off-site post-development: Combined proposed value	Combined change: Combined area change	Combined change: Combined unit change
Cropland	0.00	0.00	0.00	0.00	0.00	0.00
Grassland	0.32	0.64	0.03	0.06	-0.29	-0.57
Heathland and shrub	0.00	0.02	0.05	0.04	0.05	0.03
Lakes	0.00	0.00	0.00	0.00	0.00	0.00
Sparsely vegetated land	0.05	0.14	0.00	0.00	-0.05	-0.14
Urban	0.08	0.00	0.42	0.28	0.34	0.28
Wetland	0.00	0.00	0.00	0.00	0.00	0.00
Woodland and forest	0.00	0.00	0.00	0.00	0.00	0.00
Intertidal sediment	0.00	0.00	0.00	0.00	0.00	0.00
Coastal saltmarsh	0.00	0.00	0.00	0.00	0.00	0.00
Rocky shore	0.00	0.00	0.00	0.00	0.00	0.00
Coastal lagoons	0.00	0.00	0.00	0.00	0.00	0.00
Intertidal hard structures	0.00	0.00	0.00	0.00	0.00	0.00
Watercourse footprint	0.00	0.00	0.00	0.00	0.00	0.00
Individual trees	0.05	0.47	0.12	0.46	0.07	-0.01

Combined area lost from baseline(s) by distinctiveness band

Category	Area lost (hectares)	Area lost (%)
V.High	0	
High	0	
Medium	0.0372	8
Low	0.3705	76
V.Low	0.0804	16

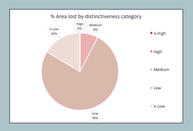



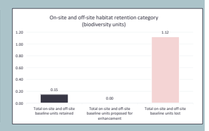

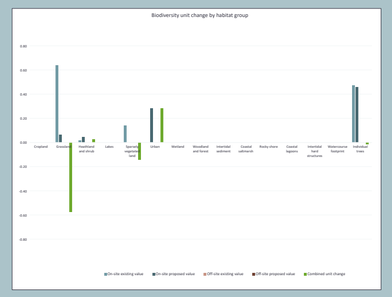

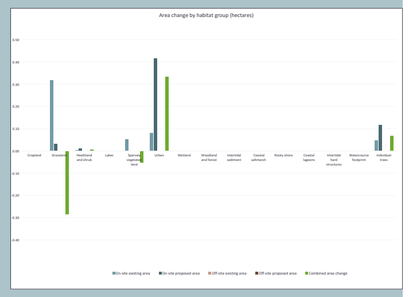

Hedgerows and lines of trees

On-site change by hedgerow type

Hedgerow type	Baseline: On-site existing length	Baseline: On-site existing value	Post-development on-site: On-site proposed length	Post-development on-site: On-site proposed value	On-site change: On-site length change	On-site change: On-site unit change
Species-rich native hedgerow with trees - associated with bank or ditch	0.00	0.00	0.00	0.00	0.00	0.00
Species-rich native hedgerow with trees	0.00	0.00	0.00	0.00	0.00	0.00
Species-rich native hedgerow - associated with bank or ditch	0.00	0.00	0.00	0.00	0.00	0.00
Native hedgerow with trees - associated with bank or ditch	0.00	0.00	0.00	0.00	0.00	0.00
Species-rich native hedgerow	0.00	0.00	0.00	0.00	0.00	0.00
Native hedgerow - associated with bank or ditch	0.00	0.00	0.00	0.00	0.00	0.00
Native hedgerow with trees	0.00	0.00	0.00	0.00	0.00	0.00
Ecologically valuable line of trees	0.00	0.00	0.00	0.00	0.00	0.00
Ecologically valuable line of trees - associated with bank or ditch	0.00	0.00	0.00	0.00	0.00	0.00
Native hedgerow	0.00	0.00	0.00	0.00	0.00	0.00
Line of trees	0.00	0.00	0.00	0.00	0.00	0.00
Line of trees - associated with bank or ditch	0.00	0.00	0.00	0.00	0.00	0.00
Non-native and ornamental hedgerow	0.00	0.00	0.00	0.00	0.00	0.00

Off-site change by hedgerow type

Hedgerow type	Off-site baseline: Off-site existing length	Off-site baseline: Off-site existing value	Post-development off-site: Off-site proposed length	Post-development off-site: Off-site proposed value	Off-site change: Off-site length change	Off-site change: Off-site unit change
Species-rich native hedgerow with trees - associated with bank or ditch	0.00	0.00	0.00	0.00	0.00	0.00
Species-rich native hedgerow with trees	0.00	0.00	0.00	0.00	0.00	0.00
Species-rich native hedgerow - associated with bank or ditch	0.00	0.00	0.00	0.00	0.00	0.00
Native hedgerow with trees - associated with bank or ditch	0.00	0.00	0.00	0.00	0.00	0.00
Species-rich native hedgerow	0.00	0.00	0.00	0.00	0.00	0.00
Native hedgerow - associated with bank or ditch	0.00	0.00	0.00	0.00	0.00	0.00
Native hedgerow with trees	0.00	0.00	0.00	0.00	0.00	0.00
Ecologically valuable line of trees	0.00	0.00	0.00	0.00	0.00	0.00
Ecologically valuable line of trees - associated with bank or ditch	0.00	0.00	0.00	0.00	0.00	0.00
Native hedgerow	0.00	0.00	0.00	0.00	0.00	0.00
Line of trees	0.00	0.00	0.00	0.00	0.00	0.00
Line of trees - associated with bank or ditch	0.00	0.00	0.00	0.00	0.00	0.00
Non-native and ornamental hedgerow	0.00	0.00	0.00	0.00	0.00	0.00

Combined on-site and off-site change by hedgerow type

Hedgerow type	Baseline: Combined existing length	Baseline: Combined existing value	Post-development: Combined proposed length	Post-development: Combined proposed value	Change: Combined length change	Change: Combined unit change
Species-rich native hedgerow with trees - associated with bank or ditch	0.00	0.00	0.00	0.00	0.00	0.00
Species-rich native hedgerow with trees	0.00	0.00	0.00	0.00	0.00	0.00
Species-rich native hedgerow - associated with bank or ditch	0.00	0.00	0.00	0.00	0.00	0.00
Native hedgerow with trees - associated with bank or ditch	0.00	0.00	0.00	0.00	0.00	0.00
Species-rich native hedgerow	0.00	0.00	0.00	0.00	0.00	0.00
Native hedgerow - associated with bank or ditch	0.00	0.00	0.00	0.00	0.00	0.00
Native hedgerow with trees	0.00	0.00	0.00	0.00	0.00	0.00
Ecologically valuable line of trees	0.00	0.00	0.00	0.00	0.00	0.00
Ecologically valuable line of trees - associated with bank or ditch	0.00	0.00	0.00	0.00	0.00	0.00
Native hedgerow	0.00	0.00	0.00	0.00	0.00	0.00
Line of trees	0.00	0.00	0.00	0.00	0.00	0.00
Line of trees - associated with bank or ditch	0.00	0.00	0.00	0.00	0.00	0.00
Non-native and ornamental hedgerow	0.00	0.00	0.00	0.00	0.00	0.00

Combined length lost from baseline(s) by distinctiveness band

Category	Length lost (km)	Length lost (%)
V.High	0	
High	0	
Medium	0	
Low	0	
V.Low	0	





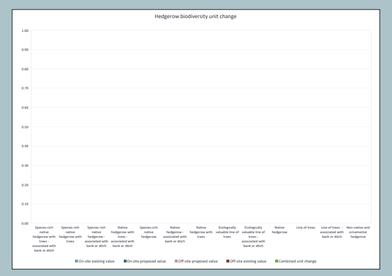

Watercourses

On-site change by watercourse type

Watercourse type	Baseline: On-site existing length	Baseline: On-site existing value	Post-development on-site: On-site proposed length	Post-development on-site: On-site proposed value	On-site Change: On-site length change	On-site Change: On-site unit change
Priority habitat	0.0	0.0	0.0	0.0	0.0	0.0
Other rivers and streams	0.0	0.0	0.0	0.0	0.0	0.0
Ditches	0.0	0.0	0.0	0.0	0.0	0.0
Canals	0.0	0.0	0.0	0.0	0.0	0.0
Culvert	0.0	0.0	0.0	0.0	0.0	0.0

Off-site change by watercourse type

Watercourse type	Baseline: Off-site existing length	Baseline: Off-site existing value	Post-development off-site: Off-site proposed length	Post-development off-site: Off-site proposed value	Off-site Change: Off-site length change	Off-site Change: Off-site unit change
Priority habitat	0.0	0.0	0.0	0.0	0.0	0.0
Other rivers and streams	0.0	0.0	0.0	0.0	0.0	0.0
Ditches	0.0	0.0	0.0	0.0	0.0	0.0
Canals	0.0	0.0	0.0	0.0	0.0	0.0
Culvert	0.0	0.0	0.0	0.0	0.0	0.0

Combined-on-site and off-site change by watercourse type

Watercourse type	Baseline: Combined existing length	Baseline: Combined existing value	Post-development on-site: Combined proposed length	Post-development on-site: Combined proposed value	On-site change: Combined length change	On-site change: Combined unit change
Priority habitat	0.0	0.0	0.0	0.0	0.0	0.0
Other rivers and streams	0.0	0.0	0.0	0.0	0.0	0.0
Ditches	0.0	0.0	0.0	0.0	0.0	0.0
Canals	0.0	0.0	0.0	0.0	0.0	0.0
Culvert	0.0	0.0	0.0	0.0	0.0	0.0

Combined length lost from baseline(s) by distinctiveness band

Category	Length lost (km)	Length lost (%)
V.High	0	
High	0	
Medium	0	
Low	0	







Return to results menu

Trading summary hedgerows

Trading summary watercourses

Trading Summary

Distinctiveness Group	Trading Rule	Trading Satisfied?
Very High	Same habitat required – bespoke compensation option ⚠	Yes ✓
High	Same habitat required +	Yes ✓
Medium	Same broad habitat or a higher distinctiveness habitat required (2)	No ▲
Low	Same distinctiveness or better habitat required 3	No ▲

Very High Distinctiveness

Habitat group	Group	On-site unit change	Off-site unit change	Project-wide unit change	Unit losses
Grassland - Lowland dry acid grassland	Grassland	0.00	0.00	0.00	
Grassland - Lowland meadows	Grassland	0.00	0.00	0.00	
Grassland - Upland hay meadows	Grassland	0.00	0.00	0.00	
Heathland and shrub - Mountain heaths and willow scrub	Heathland and shrub	0.00	0.00	0.00	
Lakes - Aquifer fed naturally fluctuating water bodies	Lakes	0.00	0.00	0.00	
Sparsely vegetated land - Calaminarian grasslands	Sparsely vegetated land	0.00	0.00	0.00	
Sparsely vegetated land - Limestone pavement	Sparsely vegetated land	0.00	0.00	0.00	
Wetland - Blanket bog	Wetland	0.00	0.00	0.00	
Wetland - Depressions on peat substrates (H7150)	Wetland	0.00	0.00	0.00	
Wetland - Fens (upland and lowland)	Wetland	0.00	0.00	0.00	
Wetland - Lowland raised bog	Wetland	0.00	0.00	0.00	
Wetland - Oceanic valley mire[1] (D2.1)	Wetland	0.00	0.00	0.00	
Wetland - Purple moor grass and rush pastures	Wetland	0.00	0.00	0.00	
Wetland - Transition mires and quaking bogs (H7140)	Wetland	0.00	0.00	0.00	
Woodland and forest - Wood-pasture and parkland	Woodland and forest	0.00	0.00	0.00	
Rocky shore - High energy littoral rock - on peat, clay or chalk	Rocky shore	0.00	0.00	0.00	
Rocky shore - Moderate energy littoral rock - on peat, clay or chalk	Rocky shore	0.00	0.00	0.00	
Rocky shore - Low energy littoral rock - on peat, clay or chalk	Rocky shore	0.00	0.00	0.00	
Rocky shore - Features of littoral rock - on peat, clay or chalk	Rocky shore	0.00	0.00	0.00	
Intertidal sediment - Littoral seagrass on peat, clay or chalk	Intertidal sediment	0.00	0.00	0.00	
		0.00	**0.00**	**0.00**	**0.00**

Very High Distinctiveness Summary

Very High Distinctiveness Units available to offset lower distinctiveness deficit	0.00
Remaining losses; Like for like not satisfied	0.00

High Distinctiveness

Habitat group	Group	On-site unit change	Off-site unit change	Project-wide unit change	Losses not yet accounted for
Grassland - Traditional orchards	Grassland	0.00	0.00	0.00	
Grassland - Floodplain wetland mosaic and CFGM	Grassland	0.00	0.00	0.00	
Grassland - Lowland calcareous grassland	Grassland	0.00	0.00	0.00	
Grassland - Tall herb communities (H6430)	Grassland	0.00	0.00	0.00	
Grassland - Upland calcareous grassland	Grassland	0.00	0.00	0.00	
Heathland and shrub - Lowland Heathland	Heathland and shrub	0.00	0.00	0.00	
Heathland and shrub - Dunes with sea buckthorn (H2160)	Heathland and shrub	0.00	0.00	0.00	
Heathland and shrub - Upland heathland	Heathland and shrub	0.00	0.00	0.00	
Lakes - High alkalinity lakes	Lakes	0.00	0.00	0.00	
Lakes - Low alkalinity lakes	Lakes	0.00	0.00	0.00	
Lakes - Marl lakes	Lakes	0.00	0.00	0.00	
Lakes - Moderate alkalinity lakes	Lakes	0.00	0.00	0.00	
Lakes - Peat lakes	Lakes	0.00	0.00	0.00	
Lakes - Ponds (priority habitat)	Lakes	0.00	0.00	0.00	
Lakes - Temporary lakes ponds and pools (H3170)	Lakes	0.00	0.00	0.00	
Sparsely vegetated land - Coastal sand dunes	Sparsely vegetated land	0.00	0.00	0.00	
Sparsely vegetated land - Coastal vegetated shingle	Sparsely vegetated land	0.00	0.00	0.00	
Sparsely vegetated land - Inland rock outcrop and scree habitats	Sparsely vegetated land	0.00	0.00	0.00	
Sparsely vegetated land - Maritime cliff and slopes	Sparsely vegetated land	0.00	0.00	0.00	
Urban - Open mosaic habitats on previously developed land	Urban	0.00	0.00	0.00	
Wetland - Reedbeds	Wetland	0.00	0.00	0.00	
Woodland and forest - Felled/Replacement for felled woodland	Woodland and forest	0.00	0.00	0.00	
Woodland and forest - Lowland beech and yew woodland	Woodland and forest	0.00	0.00	0.00	
Woodland and forest - Lowland mixed deciduous woodland	Woodland and forest	0.00	0.00	0.00	
Woodland and forest - Native pine woodlands	Woodland and forest	0.00	0.00	0.00	
Woodland and forest - Upland birchwoods	Woodland and forest	0.00	0.00	0.00	
Woodland and forest - Upland mixed ashwoods	Woodland and forest	0.00	0.00	0.00	
Woodland and forest - Upland oakwood	Woodland and forest	0.00	0.00	0.00	
Woodland and forest - Wet woodland	Woodland and forest	0.00	0.00	0.00	
Coastal lagoons - Coastal lagoons	Coastal lagoons	0.00	0.00	0.00	
Rocky shore - High energy littoral rock	Rocky shore	0.00	0.00	0.00	
Rocky shore - Moderate energy littoral rock	Rocky shore	0.00	0.00	0.00	
Rocky shore - Low energy littoral rock	Rocky shore	0.00	0.00	0.00	
Rocky shore - Features of littoral rock	Rocky shore	0.00	0.00	0.00	
Intertidal sediment - Littoral mud	Intertidal sediment	0.00	0.00	0.00	
Intertidal sediment - Littoral mixed sediments	Intertidal sediment	0.00	0.00	0.00	
Coastal saltmarsh - Saltmarshes and saline reedbeds	Coastal saltmarsh	0.00	0.00	0.00	
Intertidal sediment - Littoral biogenic reefs - Mussels	Intertidal sediment	0.00	0.00	0.00	
Intertidal sediment - Littoral biogenic reefs - Sabellaria	Intertidal sediment	0.00	0.00	0.00	
Intertidal sediment - Features of littoral sediment	Intertidal sediment	0.00	0.00	0.00	
Intertidal sediment - Littoral muddy sand	Intertidal sediment	0.00	0.00	0.00	
Intertidal sediment - Littoral seagrass	Intertidal sediment	0.00	0.00	0.00	
		0.00	**0.00**	**0.00**	**0.00**

High Distinctiveness Summary

High Distinctiveness Units available to offset lower distinctiveness deficit	0.00
Remaining losses; Like for like not satisfied	0.00

Medium Distinctiveness

Habitat group	Group	On-site unit change	Off-site unit change	Project wide unit change	Cumulative broad habitat change
Cropland - Arable field margins cultivated annually	Cropland	0.00	0.00	0.00	0.00
Cropland - Arable field margins game bird mix	Cropland	0.00	0.00	0.00	
Cropland - Arable field margins pollen and nectar	Cropland	0.00	0.00	0.00	
Cropland - Arable field margins tussocky	Cropland	0.00	0.00	0.00	
Grassland - Other lowland acid grassland	Grassland	0.00	0.00	0.00	0.00
Grassland - Other neutral grassland	Grassland	0.00	0.00	0.00	
Grassland - Upland acid grassland	Grassland	0.00	0.00	0.00	
Heathland and shrub - Blackthorn scrub	Heathland and shrub	0.00	0.00	0.00	0.03 ✓
Heathland and shrub - Bramble scrub	Heathland and shrub	-0.02	0.00	-0.02	
Heathland and shrub - Gorse scrub	Heathland and shrub	0.00	0.00	0.00	
Heathland and shrub - Hawthorn scrub	Heathland and shrub	0.00	0.00	0.00	
Heathland and shrub - Willow scrub	Heathland and shrub	0.00	0.00	0.00	
Heathland and shrub - Hazel scrub	Heathland and shrub	0.00	0.00	0.00	
Heathland and shrub - Mixed scrub	Heathland and shrub	0.04	0.00	0.04	
Lakes - Ponds (non-priority habitat)	Lakes	0.00	0.00	0.00	0.00
Lakes - Reservoirs	Lakes	0.00	0.00	0.00	
Sparsely vegetated land - Other inland rock and scree	Sparsely vegetated land	0.00	0.00	0.00	0.00
Urban - Cemeteries and churchyards	Urban	0.00	0.00	0.00	0.00
Urban - Biodiverse green roof	Urban	0.00	0.00	0.00	
Individual trees - Urban tree	Individual trees	0.31	0.00	0.31	-0.01 ⚠
Individual trees - Rural tree	Individual trees	-0.33	0.00	-0.33	
Woodland and forest - Other Scot's pine woodland	Woodland and forest	0.00	0.00	0.00	0.00
Woodland and forest - Other woodland; broadleaved	Woodland and forest	0.00	0.00	0.00	
Woodland and forest - Other woodland; mixed	Woodland and forest	0.00	0.00	0.00	
Intertidal sediment - Littoral coarse sediment	Intertidal sediment	0.00	0.00	0.00	0.00
Intertidal sediment - Littoral sand	Intertidal sediment	0.00	0.00	0.00	
Intertidal hard structures - Artificial hard structures with integrated greening of grey infrastructure (IGGI)	Intertidal hard structures	0.00	0.00	0.00	
		0.01	**0.00**	**0.01**	

Medium Distinctiveness Summary

Medium Distinctiveness Units available to offset lower distinctiveness deficit	0.03 ✓
Medium Distinctiveness broad habitat losses to be offset by trading up	-0.01 ⚠
Medium Distinctiveness Unit deficit (required to meet trading rules)	-0.01 ▲

Low Distinctiveness

Habitat group	Group	On-site unit change	Off-site unit change	Project wide unit change
Cropland - Cereal crops	Cropland	0.00	0.00	0.00
Cropland - Horticulture	Cropland	0.00	0.00	0.00
Cropland - Intensive orchards	Cropland	0.00	0.00	0.00
Cropland - Non-cereal crops	Cropland	0.00	0.00	0.00
Cropland - Temporary grass and clover leys	Cropland	0.00	0.00	0.00
Cropland - Winter stubble	Cropland	0.00	0.00	0.00
Grassland - Modified grassland	Grassland	-0.37	0.00	-0.37 ⚠
Grassland - Bracken	Grassland	0.00	0.00	0.00
Heathland and shrub - Rhododendron scrub	Heathland and shrub	0.00	0.00	0.00
Lakes - Ornamental lake or pond	Lakes	0.00	0.00	0.00
Sparsely vegetated land - Ruderal/ephemeral	Sparsely vegetated land	-0.07	0.00	-0.07 ⚠
Sparsely vegetated land - Tall forbs	Sparsely vegetated land	-0.07	0.00	-0.07 ⚠
Urban - Bioswale	Urban	0.00	0.00	0.00
Urban - Bare ground	Urban	0.00	0.00	0.00
Urban - Allotments	Urban	0.00	0.00	0.00
Urban - Facade-bound green wall	Urban	0.00	0.00	0.00
Urban - Ground based green wall	Urban	0.00	0.00	0.00
Urban - Ground level planters	Urban	0.00	0.00	0.00
Urban - Other green roof	Urban	0.00	0.00	0.00
Urban - Intensive green roof	Urban	0.00	0.00	0.00
Urban - Introduced shrub	Urban	0.00	0.00	0.00
Urban - Rain garden	Urban	0.00	0.00	0.00
Urban - Actively worked sand pit quarry or open cast mine	Urban	0.00	0.00	0.00
Urban - Sustainable drainage system	Urban	0.00	0.00	0.00
Urban - Vacant or derelict land	Urban	0.00	0.00	0.00
Urban - Vegetated garden	Urban	0.28	0.00	0.28 ✓
Woodland and forest - Other coniferous woodland	Woodland and forest	0.00	0.00	0.00
Coastal saltmarsh - Artificial saltmarshes and saline reedbeds	Coastal saltmarsh	0.00	0.00	0.00
Intertidal sediment - Artificial littoral coarse sediment	Intertidal sediment	0.00	0.00	0.00
Intertidal sediment - Artificial littoral mud	Intertidal sediment	0.00	0.00	0.00
Intertidal sediment - Artificial littoral sand	Intertidal sediment	0.00	0.00	0.00
Intertidal sediment - Artificial littoral muddy sand	Intertidal sediment	0.00	0.00	0.00
Intertidal sediment - Artificial littoral mixed sediments	Intertidal sediment	0.00	0.00	0.00
Intertidal sediment - Artificial littoral seagrass	Intertidal sediment	0.00	0.00	0.00
Intertidal sediment - Artificial littoral biogenic reefs	Intertidal sediment	0.00	0.00	0.00
Intertidal hard structures - Artificial hard structures	Intertidal hard structures	0.00	0.00	0.00
Intertidal hard structures - Artificial features of hard structures	Intertidal hard structures	0.00	0.00	0.00
Heathland and shrub - Other sea buckthorn scrub	Heathland and shrub	0.00	0.00	0.00
		-0.43	**0.00**	**-0.43**

Low Distinctiveness Summary

Units available to offset Low Distinctiveness deficit	0.01 ✓
Low Distinctiveness net change in units	-0.43 ⚠
Cumulative surplus of units	-0.42 ▲

Return to results menu

Trading summary area habitats

Trading summary watercourses

Trading Summary

Distinctiveness Group	Trading Rule	Trading Satisfied?
Very High	Same habitat required =	Yes ✓
High	Like for like or better	Yes ✓
Medium	Same distinctiveness or better habitat required	Yes ✓
Low	Same distinctiveness or better habitat required	Yes ✓
Very Low	Same distinctiveness or better habitat required	Yes ✓

Very High Distinctiveness

Habitat group	On-site unit change	Off-site unit change	Project-wide unit change
Species-rich native hedgerow with trees - associated with bank or ditch	0.00	0.00	0.00
	0.00	0.00	0.00

Very High Distinctiveness Summary

Very High Distinctiveness Units available to offset lower distinctiveness deficit	0.00
Remaining losses; Like for like not satisfied	0.00

High Distinctiveness

Habitat group	On-site unit change	Off-site unit change	Project wide unit change
Species-rich native hedgerow with trees	0.00	0.00	0.00
Species-rich native hedgerow - associated with bank or ditch	0.00	0.00	0.00
Native hedgerow with trees - associated with bank or ditch	0.00	0.00	0.00
	0.00	0.00	0.00

High Distinctiveness Summary

High Distinctiveness Units available to offset lower distinctiveness deficit	0.00
High Distinctiveness losses to be offset by trading up	0.00
Higher Distinctiveness surplus units minus any high distinctiveness deficit	0.00

Medium Distinctiveness

Habitat group	On-site unit change	Off-site unit change	Project wide unit change
Species-rich native hedgerow	0.00	0.00	0.00
Native hedgerow - associated with bank or ditch	0.00	0.00	0.00
Native hedgerow with trees	0.00	0.00	0.00
Ecologically valuable line of trees	0.00	0.00	0.00
Ecologically valuable line of trees - associated with bank or ditch	0.00	0.00	0.00
	0.00	0.00	0.00

Medium Distinctiveness Summary

Units available from higher distinctiveness habitats	0.00
Medium Distinctiveness net change in units	0.00
Cumulative availability of units	0.00

Low Distinctiveness

Habitat group	On-site unit change	Off-site unit change	Project wide unit change
Native hedgerow	0.00	0.00	0.00
Line of trees	0.00	0.00	0.00
Line of trees - associated with bank or ditch	0.00	0.00	0.00
	0.00	0.00	0.00

Low Distinctiveness Summary

Low Distinctiveness net change in units	0.00
Cumulative availability of units	0.00

Very Low Distinctiveness

Habitat group	On-site unit change	Off-site unit change	Project wide unit change
Non-native and ornamental hedgerow	0.00	0.00	0.00
	0.00	0.00	0.00

Very Low Distinctiveness Summary

Very Low Distinctiveness net change in units	0.00
Cumulative availability of units	0.00

Return to results menu

Trading summary area habitats

Trading summary hedgerows

Trading Summary

Distinctiveness Group	Trading Rule	Trading Satisfied?
Very High	Same habitat required – bespoke compensation option ⚠	Yes ✓
High	Same habitat required =	Yes ✓
Medium	Same habitat required =	Yes ✓
Low	Better distinctiveness habitat required	Yes ✓

Very High Distinctiveness

Habitat group	On-site unit change	Off-site unit change	Project-wide unit change
Priority habitat	0.00	0.00	0.00
	0.00	0.00	0.00

Very High Distinctiveness Summary

Very High Distinctiveness Units available to offset lower distinctiveness deficit	0.00
Remaining losses; Like for like not satisfied	0.00

High Distinctiveness

Habitat group	On-site unit change	Off-site unit change	Project-wide unit change
Other rivers and streams	0.00	0.00	0.00
	0.00	0.00	0.00

High Distinctiveness Summary

High Distinctiveness Units available to offset lower distinctiveness deficit	0.00
Remaining losses; Like for like not satisfied	0.00

Medium Distinctiveness

Habitat group	On-site unit change	Off-site unit change	Project wide unit change
Ditches	0.00	0.00	0.00
Canals	0.00	0.00	0.00
	0.00	0.00	0.00

Medium Distinctiveness Summary

Medium Distinctiveness Units available to offset Lower Distinctiveness Deficit	0.00
Remaining losses; Like for like not satisfied	0.00

Low Distinctiveness

Habitat group	On-site unit change	Off-site unit change	Project wide unit change
Culvert	0.00	0.00	0.00
	0.00	0.00	0.00

Low Distinctiveness Summary

Low Distinctiveness net change in units	0.00
Cumulative availability of units	0.00

Credits Required by Tier/Module	
Tier	**Credits Required**
A1	1.10 ▲
A2	0.00
A3	0.00
A4	0.00
A5	0.00
H	0.00
W	0.00

*The spatial risk multiplier has already been applied to calculate these values.

Summary of sites providing area habitat unit gains						
Gain site reference	Off-site units baseline	Off-site units retained	Off-site units enhanced	Off-site units created	Off-site unit change per gain site (pre-SRM)	Off-site unit change per gain site (post-SRM)

Summary of sites providing hedgerow unit gains						
Gain site reference	Off-site units baseline	Off-site units retained	Off-site units enhanced	Off-site units created	Off-site unit change per gain site (pre-SRM)	Off-site unit change per gain site (post-SRM)

Summary of sites providing watercourse unit gains						
Gain site reference	Off-site units baseline	Off-site units retained	Off-site units enhanced	Off-site units created	Off-site unit change per gain site (pre-SRM)	Off-site unit change per gain site (post-SRM)

Irreplaceable area habitats on-site

For further information please refer to the irreplaceable habitats section of the metric user guide. This sheet is autopopulated from the A1 on-site habitat baseline tab, with the exception of irreplaceable habitat name.

Habitat reference	Metric habitat type	Irreplaceable habitat name	Total area at baseline	Area retained	Area enhanced	Area lost	Bespoke compensation agreed for losses?	User comments	Planning authority comments	Habitat reference number

Project Name: Land at Lindridge Lane, Desford	Map Reference:
A-1 On-Site Habitat Baseline	

Condense / Show Columns

Condense / Show Rows

Main Menu

Area habitat summary	
Total Net Unit Change	-0.42
Total Net % Change	-33.30%
Trading Rules Satisfied	No - check trading summaries ▲

	Existing area habitats				Distinctiveness	Condition	Strategic significance		Ecological baseline							Bespoke compensation agreed for losses of VHDH or irreplaceable habitat	Comments		
Ref	Broad Habitat	Habitat Type	Irreplaceable habitat	Area (hectares)	Distinctiveness	Condition	Strategic significance	Required Action to Meet Trading Rules	Total habitat units	Area retained	Area enhanced	Baseline units retained	Baseline units enhanced	Area habitat lost	Units lost		User comments	Planning authority comments	Habitat reference number
1	Urban	Artificial unvegetated, unsealed surface	No	0.0684	V.Low	N/A - Other	Area/compensation not in local strategy/ no local strategy	Compensation Not Required	0.00			0.00	0.00	0.07	0.00				
2	Heathland and shrub	Bramble scrub	No	0.0047	Medium	Condition Assessment N/A	Area/compensation not in local strategy/ no local strategy	Same broad habitat or a higher distinctiveness habitat required (≥)	0.02			0.00	0.00	0.00	0.02				
3	Urban	Developed land; sealed surface	No	0.014	V.Low	N/A - Other	Area/compensation not in local strategy/ no local strategy	Compensation Not Required	0.00	0.002		0.00	0.00	0.01	0.00				
4	Grassland	Modified grassland	No	0.3184	Low	Poor	Area/compensation not in local strategy/ no local strategy	Same distinctiveness or better habitat required ≥	0.64	0.0007		0.00	0.00	0.32	0.64				
5	Sparsely vegetated land	Ruderal/Ephemeral	No	0.0361	Low	Poor	Area/compensation not in local strategy/ no local strategy	Same distinctiveness or better habitat required ≥	0.07			0.00	0.00	0.04	0.07				
6	Sparsely vegetated land	Tall forbs	No	0.0171	Low	Moderate	Area/compensation not in local strategy/ no local strategy	Same distinctiveness or better habitat required ≥	0.07			0.00	0.00	0.02	0.07				
7	Individual trees	Rural tree	No	0.0285	Medium	Moderate	Area/compensation not in local strategy/ no local strategy	Same broad habitat or a higher distinctiveness habitat required (≥)	0.23	0.0122		0.10	0.00	0.02	0.13				
8	Individual trees	Rural tree	No	0.0204	Medium	Good	Area/compensation not in local strategy/ no local strategy	Same broad habitat or a higher distinctiveness habitat required (≥)	0.24	0.0041		0.05	0.00	0.02	0.20				
9																			
10																			
11																			
12																			
13																			
			Total habitat area	0.51					1.27	0.02	0.00	0.15	0.00	0.49	1.12				
			Site Area (Excluding area of individual trees, green walls, intertidal hard structures)	0.46															

Total area lost (excluding area of individual trees, green walls and intertidal hard structures)	0.46

M^2 to hectares conversion tool:	Select a unit	Hectares	M^2

Project Name: Land at Lindridge Lane, Desford	Map Reference:
A-2 On-Site Habitat Creation	

Condense / Show Columns

Condense / Show Rows

Main Menu

Area habitat summary	
Total Net Unit Change	-0.42
Total Net % Change	-33.30%
Trading Rules Satisfied	No - check trading summaries ▲
Area Check	Area Acceptable ✓

	Post intervention habitats										Comments		
				Distinctiveness	Condition	Strategic significance	Temporal multiplier		Difficulty				
Ref	Broad Habitat	Proposed habitat	Area (hectares)	Distinctiveness	Condition	Strategic significance	Standard or adjusted time to target condition	Final time to target condition (years)	Final difficulty of creation	Habitat units delivered	User comments	Planning authority comments	Habitat reference number
1	Urban	Developed land; sealed surface	0.082	V.Low	N/A - Other	Area/compensation not in local strategy/ no local strategy	Standard time to target condition applied	0	Low	0.00	Proposed buildings		
2	Urban	Developed land; sealed surface	0.169	V.Low	N/A - Other	Area/compensation not in local strategy/ no local strategy	Standard time to target condition applied	0	Low	0.00	Proposed hardstanding		
3	Heathland and shrub	Mixed scrub	0.0114	Medium	Poor	Area/compensation not in local strategy/ no local strategy	Standard time to target condition applied	1	Low	0.04			
4	Grassland	Modified grassland	0.0317	Low	Poor	Area/compensation not in local strategy/ no local strategy	Standard time to target condition applied	1	Low	0.06			
5	Urban	Unvegetated garden	0.0186	V.Low	N/A - Other	Area/compensation not in local strategy/ no local strategy	Standard time to target condition applied	0	Low	0.00			
6	Urban	Vegetated garden	0.146	Low	Condition Assessment N/A	Area/compensation not in local strategy/ no local strategy	Standard time to target condition applied	1	Low	0.28			
7	Individual trees	Urban tree	0.1018	Medium	Moderate	Area/compensation not in local strategy/ no local strategy	Standard time to target condition applied	27	Low	0.31	25 proposed small trees		
8													
9													
10													
11													
12													
		Total habitat area	0.56							0.70			

Site Area (Excluding area of individual trees, green walls, intertidal hard structures)	0.46

M² to hectares conversion tool:	Select a unit	Hectares	M²

Project Name: Land at Lindridge Lane, Desford Map Reference:

A-3 On-Site Habitat Enhancement

Condense / Show Columns | Condense / Show Rows

Main Menu

Area habitat summary	
Total Net Unit Change	0.42
Total Net % Change	10.40%
Trading Rules satisfied	No - check trading summary ⚠

Baseline habitats											Post intervention habitats																										
											Proposed Habitat (Broad habitat pre-populated but can be overridden)		Change in distinctiveness and condition							Strategic significance			Temporal risk multiplier						Difficulty risk multipliers					Comments		
Baseline ref	Baseline habitat	Total habitat area (hectares)	Baseline distinctiveness band	Baseline distinctiveness score	Baseline condition category	Baseline condition score	Baseline strategic significance category	Baseline strategic significance score	Baseline habitat units	Required Action to Meet Trading Rules	Proposed Broad Habitat	Proposed habitat	Distinctiveness change	Condition change	Area (hectares)	Distinctiveness	Score	Condition	Score	Strategic significance	Strategic significance	Strategic significance multiplier	Standard time to target condition (years)	Habitat enhanced in advance (years)	Delay in starting habitat enhancement (years)	Standard or adjusted time to target condition	Final time to target condition (years)	Final time to target multiplier	Standard difficulty of enhancement	Applied difficulty multiplier	Final difficulty of enhancement	Difficulty multiplier applied	Habitat units delivered	User comments	Planning authority comments	Habitat reference number
												Total habitat area	0.00																			0.00				

Project Name: Land at Lindridge Lane, Desford - Map Reference:

D-1 Off-Site Habitat Baseline

Condense / Show Columns

Condense / Show Rows

Main Menu

Area habitat summary	
Total Net Unit Change	-0.42
Total Net % Change	-100.00%
Trading Rules Satisfied	No - check trading summaries ⚠

	Existing area habitats				Distinctiveness		Condition		Strategic significance				Spatial risk multiplier	Ecological baseline							Comments			
Ref	Broad habitat	Habitat type	Irreplaceable habitat	Area (hectares)	Distinctiveness	Score	Condition	Score	Strategic significance	Strategic significance	Strategic significance multiplier	Required Action to Meet Trading Rules	Spatial risk category	Total habitat units	Area retained	Area enhanced	Baseline units retained	Baseline units enhanced	Area lost	Units lost	Bespoke compensation agreed for losses of VHDM or Irreplaceable habitat	User comments	Planning authority comments	Habitat reference	Off-site reference
1																									
2																									
3																									
4																									
5																									
6																									
7																									
8																									
9																									
10																									
11																									
12																									
13																									
14																									
15																									
16																									
17																									
18																									
19																									
20																									
21																									
22																									
23																									
24																									
25																									
26																									
27																									
28																									
29																									
30																									
31																									
32																									
33																									
34																									
35																									
36																									
37																									
38																									
39																									
40																									
41																									
42																									
43																									
44																									
45																									
46																									
47																									
48																									
49																									
50																									
51																									
52																									
53																									
54																									
55																									
56																									
57																									
58																									
59																									
60																									
61																									
62																									
63																									
64																									
65																									
66																									
67																									
68																									
69																									
70																									
71																									
72																									
73																									
74																									
75																									
76																									
77																									
78																									
79																									
80																									
81																									
82																									
83																									
84																									
85																									
86																									
87																									
88																									
89																									
90																									
91																									
92																									
93																									
94																									
95																									
96																									
97																									
98																									
99																									
100																									
101																									
102																									
103																									
104																									
105																									
106																									
107																									
108																									
109																									
110																									
111																									
112																									
113																									
114																									
115																									
116																									
117																									
118																									
119																									
120																									
121																									
122																									
123																									
124																									
125																									
126																									
127																									
128																									
129																									
130																									
131																									
132																									
133																									
134																									
135																									
136																									
137																									
138																									
139																									
140																									
141																									
142																									
143																									
144																									
145																									
146																									
147																									
148																									
149																									
150																									
151																									
152																									
153																									
154																									
155																									
156																									
157																									
158																									
159																									
160																									
161																									
162																									
163																									
164																									
165																									
166																									
167																									
168																									
169																									
170																									
171																									
172																									
173																									
174																									
175																									
176																									
177																									
178																									
179																									
180																									
181																									
182																									
183																									
184																									
185																									
186																									
187																									
188																									
189																									
190																									
191																									
192																									
193																									
194																									
195																									
196																									
197																									
198																									
199																									
200																									
201																									
202																									
203																									
204																									
205																									
206																									
207																									
208																									
209																									
210																									
211																									
212																									
213																									
214																									
215																									
216																									
217																									
218																									
219																									
220																									
221																									
222																									
223																									
224																									
225																									
226																									
227																									
228																									
229																									
230																									
231																									
232																									
233																									
234																									
235																									
236																									
237																									
238																									
239																									
240																									
241																									
242																									
243																									
244																									
245																									
246																									
247																									
248																									
			Total habitat area	0.00										0.00	0.00	0.00	0.00	0.00	0.00	0.00					

Site Area (Excluding area of individual trees, green walls, interstitial hard structures)	0.00

ha^2 to hectares conversion tool	Select a unit	Hectares	ha^2

Total area lost (excluding area of individual trees, green walls and interstitial hard structures)	0.00

Project Name: Land at Lindridge Lane, Desford Map Reference:

D-2 Off-Site Habitat Creation

Condense / Show Columns | Condense / Show Rows

Main Menu

Area habitat summary	
Total Net Unit Change	-0.42
Total Net % Change	-51.50%
Trading Rules Satisfied	No - check trading summary ⚠
Area Check	Area Acceptable ✓

	Post intervention habitats																													
								Strategic significance			Temporal risk multiplier						Difficulty risk multipliers				Spatial risk multiplier		Comments				
Ref	Broad Habitat	Proposed habitat	Area (hectares)	Distinctiveness	Score	Condition	Score	Strategic significance	Strategic significance	Strategic significance multiplier	Standard time to target condition (years)	Habitat created in advance (years)	Delay in starting habitat creation (years)	Standard or adjusted time to target condition	Final time to target condition (years)	Final time to target multiplier	Standard difficulty of creation	Applied difficulty multiplier	Final difficulty of creation	Difficulty multiplier applied	Spatial risk category	Habitat units delivered	User comments	Planning authority comments	Habitat reference	Off-site reference	Baseline Ref
1																											
2																											
3																											
4																											
5																											
6																											
7																											
8																											
9																											
10																											
11																											
12																											
13																											
14																											
15																											
16																											
17																											
18																											
19																											
20																											
21																											
22																											
23																											
24																											
25																											
26																											
27																											
28																											
29																											
30																											
31																											
32																											
33																											
34																											
35																											
36																											
37																											
38																											
39																											
40																											
41																											
42																											
43																											
44																											
45																											
46																											
47																											
48																											
49																											
50																											
51																											
52																											
53																											
54																											
55																											
56																											
57																											
58																											
59																											
60																											
61																											
62																											
63																											
64																											
65																											
66																											
67																											
68																											
69																											
70																											
71																											
72																											
73																											
74																											
75																											
76																											
77																											
78																											
79																											
80																											
81																											
82																											
83																											
84																											
85																											
86																											
87																											
88																											
89																											
90																											
91																											
92																											
93																											
94																											
95																											
96																											
97																											
98																											
99																											
100																											
101																											
102																											
103																											
104																											
105																											
106																											
107																											
108																											
109																											
110																											
111																											
112																											
113																											
114																											
115																											
116																											
117																											
118																											
119																											
120																											
121																											
122																											
123																											
124																											
125																											
126																											
127																											
128																											
129																											
130																											
131																											
132																											
133																											
134																											
135																											
136																											
137																											
138																											
139																											
140																											
141																											
142																											
143																											
144																											
145																											
146																											
147																											
148																											
149																											
150																											
151																											
152																											
153																											
154																											
155																											
156																											
157																											
158																											
159																											
160																											
161																											
162																											
163																											
164																											
165																											
166																											
167																											
168																											
169																											
170																											
171																											
172																											
173																											
174																											
175																											
176																											
177																											
178																											
179																											
180																											
181																											
182																											
183																											
184																											
185																											
186																											
187																											
188																											
189																											
190																											
191																											
192																											
193																											
194																											
195																											
196																											
197																											
198																											
199																											
200																											
201																											
202																											
203																											
204																											
205																											
206																											
207																											
208																											
209																											
210																											
211																											
212																											
213																											
214																											
215																											
216																											
217																											
218																											
219																											
220																											
221																											
222																											
223																											
224																											
225																											
226																											
227																											
228																											
229																											
230																											
231																											
232																											
233																											
234																											
235																											
236																											
237																											
238																											
239																											
240																											
241																											
242																											
243																											
244																											
245																											
246																											
		Total habitat area	0.00																			0.00					

Site Area (Excluding area of individual trees, green walls, interstitial hard structures)	0.00		
M² to hectares conversion tool:	Select a unit	Hectares	M²

Project Name: Land at Lindridge Lane, Desford Map Reference:

D-3 Off-Site Habitat Enhancment

Condense / Show Columns | Condense / Show Rows

Main Menu

Area habitat summary	
Total Net Unit Change	0.42
Total Net % Change	0.00%
Trading Rules Satisfied	No - check trading exemptions ▲

Baseline habitats											Proposed Habitat (Broad habitat pre-populated but can be overridden)		Change in distinctiveness and condition		Post intervention habitats																										
																				Strategic significance			Temporal multiplier						Difficulty multipliers				Spatial risk multiplier		Comments			
Baseline ref	Baseline habitat	Total habitat area (hectares)	Baseline distinctiveness band	Baseline distinctiveness score	Baseline condition category	Baseline condition score	Baseline strategic significance category	Baseline strategic significance score	Baseline habitat units	Required Action to Meet Trading Rules	Proposed Broad Habitat	Proposed Habitat	Distinctiveness change	Condition change	Area (hectares)	Distinctiveness	Score	Condition	Score	Strategic significance	Strategic significance	Strategic significance multiplier	Standard time to target condition (years)	Habitat enhanced in advance (years)	Delay in starting habitat enhancement (years)	Standard or adjusted time to target condition	Final time to target condition (years)	Final time to target multiplier	Difficulty of enhancement category	Applied difficulty multiplier	Difficulty	Difficulty multiplier applied	Spatial risk category	Habitat units delivered	User comments	Planning authority comments	Habitat reference	Off-site reference
														Total habitat area	0.00																				0.00				

Project Name: Land at Lindridge Lane, Desford Map Reference:

B-1 On-Site Hedge Baseline

Condense / Show Columns

Condense / Show Rows

Main Menu

Hedgerow summary	
Total Net Unit Change	0.00
Total Net % Change	0.00%
Trading Rules Satisfied	Yes ✔

	Existing hedgerow habitats			Distinctiveness		Condition		Strategic significance				Ecological baseline	Comments								
Ref	Hedge number	Habitat type	Length (km)	Distinctiveness	Score	Condition	Score	Strategic significance	Strategic significance	Strategic significance multiplier	Required Action to Meet Trading Rules	Total hedgerow units	Length retained	Length enhanced	Units retained	Units enhanced	Length lost	Units lost	User comments	Planning authority comments	Habitat reference number
1																					
2																					
3																					
4																					
5																					
6																					
7																					
8																					
9																					
10																					
11																					
12																					
13																					
14																					
15																					
16																					
17																					
18																					
19																					
20																					
21																					
22																					
23																					
24																					
25																					
26																					
27																					
28																					
29																					
30																					
31																					
32																					
33																					
34																					
35																					
36																					
37																					
38																					
39																					
40																					
41																					
42																					
43																					
44																					
45																					
46																					
47																					
48																					
49																					
50																					
51																					
52																					
53																					
54																					
55																					
56																					
57																					
58																					
59																					
60																					
61																					
62																					
63																					
64																					
65																					
66																					
67																					
68																					
69																					
70																					
71																					
72																					
73																					
74																					
75																					
76																					
77																					
78																					
79																					
80																					
81																					
82																					
83																					
84																					
85																					
86																					
87																					
88																					
89																					
90																					
91																					
92																					
93																					
94																					
95																					
96																					
97																					
98																					
99																					
100																					
101																					
102																					
103																					
104																					
105																					
106																					
107																					
108																					
109																					
110																					
111																					
112																					
113																					
114																					
115																					
116																					
117																					
118																					
119																					
120																					
121																					
122																					
123																					
124																					
125																					
126																					
127																					
128																					
129																					
130																					
131																					
132																					
133																					
134																					
135																					
136																					
137																					
138																					
139																					
140																					
141																					
142																					
143																					
144																					
145																					
146																					
147																					
148																					
149																					
150																					
151																					
152																					
153																					
154																					
155																					
156																					
157																					
158																					
159																					
160																					
161																					
162																					
163																					
164																					
165																					
166																					
167																					
168																					
169																					
170																					
171																					
172																					
173																					
174																					
175																					
176																					
177																					
178																					
179																					
180																					
181																					
182																					
183																					
184																					
185																					
186																					
187																					
188																					
189																					
190																					
191																					
192																					
193																					
194																					
195																					
196																					
197																					
198																					
199																					
200																					
201																					
202																					
203																					
204																					
205																					
206																					
207																					
208																					
209																					
210																					
211																					
212																					
213																					
214																					
215																					
216																					
217																					
218																					
219																					
220																					
221																					
222																					
223																					
224																					
225																					
226																					
227																					
228																					
229																					
230																					
231																					
232																					
233																					
234																					
235																					
236																					
237																					
238																					
239																					
240																					
241																					
242																					
243																					
244																					
245																					
246																					
247																					
248																					
			0.00									0.00	0.00	0.00	0.00	0.00	0.00	0.00			

Project Name: Land at Lindridge Lane, Desford Map Reference:

B-2 On-Site Hedge Creation

Condense / Show Columns | Condense / Show Rows

Main Menu

Hedgerow summary	
Total Net Unit Change	0.00
Total Net % Change	0.00%
Trading Rules Satisfied	Yes ✓

		Proposed habitats		Distinctiveness		Condition		Strategic significance			Temporal multiplier						Difficulty risk multipliers				Hedge units delivered	Comments		
Ref	New hedge number	Habitat type	Length (km)	Distinctiveness	Score	Condition	Score	Strategic significance	Strategic significance	Strategic significance multiplier	Standard Time to target condition (years)	Habitat created in advance (years)	Delay in starting habitat creation (years)	Standard or adjusted time to target condition	Final time to target condition (years)	Final time to target multiplier	Standard difficulty of creation	Applied difficulty multiplier	Final difficulty of creation	Difficulty multiplier applied		User comments	Planning authority comments	Habitat reference number
1																								
2																								
3																								
4																								
5																								
6																								
7																								
8																								
9																								
10																								
11																								
12																								
13																								
14																								
15																								
16																								
17																								
18																								
19																								
20																								
21																								
22																								
23																								
24																								
25																								
26																								
27																								
28																								
29																								
30																								
31																								
32																								
33																								
34																								
35																								
36																								
37																								
38																								
39																								
40																								
41																								
42																								
43																								
44																								
45																								
46																								
47																								
48																								
49																								
50																								
51																								
52																								
53																								
54																								
55																								
56																								
57																								
58																								
59																								
60																								
61																								
62																								
63																								
64																								
65																								
66																								
67																								
68																								
69																								
70																								
71																								
72																								
73																								
74																								
75																								
76																								
77																								
78																								
79																								
80																								
81																								
82																								
83																								
84																								
85																								
86																								
87																								
88																								
89																								
90																								
91																								
92																								
93																								
94																								
95																								
96																								
97																								
98																								
99																								
100																								
101																								
102																								
103																								
104																								
105																								
106																								
107																								
108																								
109																								
110																								
111																								
112																								
113																								
114																								
115																								
116																								
117																								
118																								
119																								
120																								
121																								
122																								
123																								
124																								
125																								
126																								
127																								
128																								
129																								
130																								
131																								
132																								
133																								
134																								
135																								
136																								
137																								
138																								
139																								
140																								
141																								
142																								
143																								
144																								
145																								
146																								
147																								
148																								
149																								
150																								
151																								
152																								
153																								
154																								
155																								
156																								
157																								
158																								
159																								
160																								
161																								
162																								
163																								
164																								
165																								
166																								
167																								
168																								
169																								
170																								
171																								
172																								
173																								
174																								
175																								
176																								
177																								
178																								
179																								
180																								
181																								
182																								
183																								
184																								
185																								
186																								
187																								
188																								
189																								
190																								
191																								
192																								
193																								
194																								
195																								
196																								
197																								
198																								
199																								
200																								
201																								
202																								
203																								
204																								
205																								
206																								
207																								
208																								
209																								
210																								
211																								
212																								
213																								
214																								
215																								
216																								
217																								
218																								
219																								
220																								
221																								
222																								
223																								
224																								
225																								
226																								
227																								
228																								
229																								
230																								
231																								
232																								
233																								
234																								
235																								
236																								
237																								
238																								
239																								
240																								
241																								
242																								
243																								
244																								
245																								
246																								
247																								
248																								
			0.00																		0.00			

Project Name: Land at Lindridge Lane, Desford Map Reference:

B-3 On-Site Hedge Enhancement

Condense / Show Columns | Condense / Show Rows

Main Menu

Hedgerow summary	
Total Net Unit Change	0.00
Total Net % Change	0.00%
Trading Rules Satisfied	Yes ✓

Baseline Habitats											Post-Intervention habitats																							Comments		
												Change in distinctiveness and condition			Distinctiveness		Condition		Strategic significance			Temporal multiplier						Difficulty risk multipliers							
Baseline ref	Baseline habitat	Length (km)	Baseline distinctiveness band	Baseline distinctiveness score	Baseline condition category	Baseline condition score	Baseline strategic significance category	Baseline strategic significance score	Baseline habitat units	Required Action to Meet Trading Rules	Proposed habitat	Distinctiveness movement	Condition movement	Length (km)	Distinctiveness	Score	Condition	Score	Strategic significance	Strategic significance multiplier	Strategic significance multiplier	Standard Time to target condition (years)	Habitat enhanced in advance (years)	Delay in starting habitat enhancement (years)	Standard or adjusted time to target condition	Final time to target condition (years)	Final Time to target multiplier	Standard difficulty of enhancement	Applied difficulty multiplier	Final difficulty of enhancement	Difficulty multiplier applied	Hedge units delivered	User comments	Planning authority comments	Habitat reference number
														0.00																			0.00			

Project Name: Land at Lindridge Lane, Desford Map Reference:

E-1 Off-Site Hedge Baseline

Condense / Show Columns | Condense / Show Rows

Main Menu

Hedgerow summary	
Total Net Unit Change	0.00
Total Net % Change	0.00%
Trading Rules Satisfied	Yes ✓

	Existing hedgerow habitats			Distinctiveness		Condition		Strategic significance				Spatial risk multiplier	Ecological baseline										
Ref	Hedge number	Habitat type	Length (km)	Distinctiveness	Score	Condition	Score	Strategic significance	Strategic significance	Strategic significance multiplier	Required Action to Meet Trading Rules	Spatial risk category	Total hedgerow units	Length retained	Length enhanced	Units retained	Units enhanced	Length lost	Units lost	User comments	Planning authority comments	Habitat reference	Off-site reference
1																							
2																							
3																							
4																							
5																							
6																							
7																							
8																							
9																							
10																							
11																							
12																							
13																							
14																							
15																							
16																							
17																							
18																							
19																							
20																							
21																							
22																							
23																							
24																							
25																							
26																							
27																							
28																							
29																							
30																							
31																							
32																							
33																							
34																							
35																							
36																							
37																							
38																							
39																							
40																							
41																							
42																							
43																							
44																							
45																							
46																							
47																							
48																							
49																							
50																							
51																							
52																							
53																							
54																							
55																							
56																							
57																							
58																							
59																							
60																							
61																							
62																							
63																							
64																							
65																							
66																							
67																							
68																							
69																							
70																							
71																							
72																							
73																							
74																							
75																							
76																							
77																							
78																							
79																							
80																							
81																							
82																							
83																							
84																							
85																							
86																							
87																							
88																							
89																							
90																							
91																							
92																							
93																							
94																							
95																							
96																							
97																							
98																							
99																							
100																							
101																							
102																							
103																							
104																							
105																							
106																							
107																							
108																							
109																							
110																							
111																							
112																							
113																							
114																							
115																							
116																							
117																							
118																							
119																							
120																							
121																							
122																							
123																							
124																							
125																							
126																							
127																							
128																							
129																							
130																							
131																							
132																							
133																							
134																							
135																							
136																							
137																							
138																							
139																							
140																							
141																							
142																							
143																							
144																							
145																							
146																							
147																							
148																							
149																							
150																							
151																							
152																							
153																							
154																							
155																							
156																							
157																							
158																							
159																							
160																							
161																							
162																							
163																							
164																							
165																							
166																							
167																							
168																							
169																							
170																							
171																							
172																							
173																							
174																							
175																							
176																							
177																							
178																							
179																							
180																							
181																							
182																							
183																							
184																							
185																							
186																							
187																							
188																							
189																							
190																							
191																							
192																							
193																							
194																							
195																							
196																							
197																							
198																							
199																							
200																							
201																							
202																							
203																							
204																							
205																							
206																							
207																							
208																							
209																							
210																							
211																							
212																							
213																							
214																							
215																							
216																							
217																							
218																							
219																							
220																							
221																							
222																							
223																							
224																							
225																							
226																							
227																							
228																							
229																							
230																							
231																							
232																							
233																							
234																							
235																							
236																							
237																							
238																							
239																							
240																							
241																							
242																							
243																							
244																							
245																							
246																							
247																							
248																							
			0.00										0.00	0.00	0.00	0.00	0.00	0.00	0.00				

Project Name: Land at Lindridge Lane, Desford Map Reference:

E-2 Off-Site Hedge Creation

Condense / Show Columns

Condense / Show Rows

Main Menu

Hedgerow summary	
Total Net Unit Change	0.00
Total Net % Change	**0.00%**
Trading Rules Satisfied	Yes ✓

	Proposed habitats			Distinctiveness		Condition		Strategic significance			Spatial risk multiplier	Temporal multiplier						Difficulty risk multipliers				Hedge units delivered	Comments				
Ref	New hedge - number	Habitat type	Length (km)	Distinctiveness	Score	Condition	Score	Strategic significance	Strategic significance	Strategic significance multiplier	Spatial risk category	Standard Time to target condition (years)	Habitat created in advance (years)	Delay in starting habitat creation (years)	Standard or adjusted time to target condition	Final time to target condition (years)	Final Time to target multiplier	Standard difficulty of creation	Applied difficulty multiplier	Final difficulty of creation	Difficulty multiplier applied		User comments	Planning authority comments	Habitat reference	-Off-site reference	Baseline ref
1																											
2																											
3																											
4																											
5																											
6																											
7																											
8																											
9																											
10																											
11																											
12																											
13																											
14																											
15																											
16																											
17																											
18																											
19																											
20																											
21																											
22																											
23																											
24																											
25																											
26																											
27																											
28																											
29																											
30																											
31																											
32																											
33																											
34																											
35																											
36																											
37																											
38																											
39																											
40																											
41																											
42																											
43																											
44																											
45																											
46																											
47																											
48																											
49																											
50																											
51																											
52																											
53																											
54																											
55																											
56																											
57																											
58																											
59																											
60																											
61																											
62																											
63																											
64																											
65																											
66																											
67																											
68																											
69																											
70																											
71																											
72																											
73																											
74																											
75																											
76																											
77																											
78																											
79																											
80																											
81																											
82																											
83																											
84																											
85																											
86																											
87																											
88																											
89																											
90																											
91																											
92																											
93																											
94																											
95																											
96																											
97																											
98																											
99																											
100																											
101																											
102																											
103																											
104																											
105																											
106																											
107																											
108																											
109																											
110																											
111																											
112																											
113																											
114																											
115																											
116																											
117																											
118																											
119																											
120																											
121																											
122																											
123																											
124																											
125																											
126																											
127																											
128																											
129																											
130																											
131																											
132																											
133																											
134																											
135																											
136																											
137																											
138																											
139																											
140																											
141																											
142																											
143																											
144																											
145																											
146																											
147																											
148																											
149																											
150																											
151																											
152																											
153																											
154																											
155																											
156																											
157																											
158																											
159																											
160																											
161																											
162																											
163																											
164																											
165																											
166																											
167																											
168																											
169																											
170																											
171																											
172																											
173																											
174																											
175																											
176																											
177																											
178																											
179																											
180																											
181																											
182																											
183																											
184																											
185																											
186																											
187																											
188																											
189																											
190																											
191																											
192																											
193																											
194																											
195																											
196																											
197																											
198																											
199																											
200																											
201																											
202																											
203																											
204																											
205																											
206																											
207																											
208																											
209																											
210																											
211																											
212																											
213																											
214																											
215																											
216																											
217																											
218																											
219																											
220																											
221																											
222																											
223																											
224																											
225																											
226																											
227																											
228																											
229																											
230																											
231																											
232																											
233																											
234																											
235																											
236																											
237																											
238																											
239																											
240																											
241																											
242																											
243																											
244																											
245																											
246																											
247																											
248																											
			0.00																			0.00					

Project name: Land at Drainage Lane, Ottery St Mary

E-3 Off-Site Hedge Enhancement

Condense / Show | Condense / Show Rows

Main Menu

Hedgerow summary	
Total Net Unit Change	0.00
Total Net % Change	0.00%
Trading Rules Satisfied	Yes ✓

Baseline habitats											Post intervention habitats																										
												Change in distinctiveness and condition			Distinctiveness		Condition		Strategic significance			Temporal multiplier					Difficulty risk multipliers				Spatial risk multiplier		Comments			
Baseline ref	Baseline habitat	Length (km)	Baseline distinctiveness band	Baseline distinctiveness score	Baseline condition category	Baseline condition score	Baseline strategic significance category	Baseline strategic significance score	Baseline habitat units	Required Action to Meet Trading Rules	Proposed habitat	Distinctiveness movement	Condition movement	Length (km)	Distinctiveness	Score	Condition	Score	Strategic significance	Strategic significance	Strategic significance multiplier	Standard Time to target condition (years)	Habitat enhanced in advance (years)	Delay in starting habitat enhancement (years)	Standard or adjusted time to target condition	Final time to target condition (years)	Final Time to target multiplier	Standard difficulty of enhancement	Applied difficulty multiplier	Final difficulty of enhancement	Difficulty multiplier applied	Spatial risk category	Hedge units delivered	User comments	Planning authority comments	Habitat reference	Off-site reference
														0.00																			0.00					

Project Name: Land at Lindridge Lane, Denford Map Reference:

C-1 On-Site WaterC Baseline

Condense / Show Columns

Condense / Show Rows

Main Menu

Watercourse summary	
Total Net Unit Change	0.00
Total Net % Change	0.00%
Trading Rules Satisfied	Yes ✓

Existing watercourse type			Distinctiveness		Condition		Strategic significance			Watercourse encroachment		Riparian encroachment			
Ref	Watercourse type	Length (km)	Distinctiveness	Score	Condition	Score	Strategic significance	Strategic significance	Strategic significance multiplier	Extent of encroachment	Multiplier	Extent of encroachment for both banks	Multiplier	Required Action to Meet Trading Rules	Ecological baseline Total watercourse units
1															
2															
3															
4															
5															
6															
7															
8															
9															
10															
11															
12															
13															
14															
15															
16															
17															
18															
19															
20															
21															
22															
23															
24															
25															
26															
27															
28															
29															
30															
31															
32															
33															
34															
35															
36															
37															
38															
39															
40															
41															
42															
43															
44															
45															
46															
47															
48															
49															
50															
51															
52															
53															
54															
55															
56															
57															
58															
59															
60															
61															
62															
63															
64															
65															
66															
67															
68															
69															
70															
71															
72															
73															
74															
75															
76															
77															
78															
79															
80															
81															
82															
83															
84															
85															
86															
87															
88															
89															
90															
91															
92															
93															
94															
95															
96															
97															
98															
99															
100															
101															
102															
103															
104															
105															
106															
107															
108															
109															
110															
111															
112															
113															
114															
115															
116															
117															
118															
119															
120															
121															
122															
123															
124															
125															
126															
127															
128															
129															
130															
131															
132															
133															
134															
135															
136															
137															
138															
139															
140															
141															
142															
143															
144															
145															
146															
147															
148															
149															
150															
151															
152															
153															
154															
155															
156															
157															
158															
159															
160															
161															
162															
163															
164															
165															
166															
167															
168															
169															
170															
171															
172															
173															
174															
175															
176															
177															
178															
179															
180															
181															
182															
183															
184															
185															
186															
187															
188															
189															
190															
191															
192															
193															
194															
195															
196															
197															
198															
199															
200															
201															
202															
203															
204															
205															
206															
207															
208															
209															
210															
211															
212															
213															
214															
215															
216															
217															
218															
219															
220															
221															
222															
223															
224															
225															
226															
227															
228															
229															
230															
231															
232															
233															
234															
235															
236															
237															
238															
239															
240															
241															
242															
243															
244															
245															
246															
247															
248		0.00													0.00

Length retained	Length enhanced	Units retained	Units enhanced	Length Lost	Units Lost	Bespoke compensation agreed for losses of VNEH	Comments: User Comments	Comments: Planning authority comments	Comments: Habitat reference number
0.00	0.00	0.00	0.00	0.00	0.00				

Project Name: Land at Lindridge Lane, Desford Map Reference:

C-2 On-Site WaterC Creation

Condense / Show Columns

Condense / Show Rows

Main Menu

Watercourse summary	
Total Net Unit Change	0.00
Total Net % Change	0.00%
Trading Rules Satisfied	Yes ✓

	Proposed habitats		Distinctiveness		Condition		Strategic significance					Temporal multiplier				Difficulty multipliers				Watercourse encroachment		Riparian encroachment			Comments		
Ref	Watercourse type	Length (km)	Distinctiveness	Score	Condition	Score	Strategic significance	Strategic significance	Strategic significance multiplier	Standard Time to target condition (years)	Habitat created in advance (years)	Delay in starting habitat creation (years)	Standard or adjusted time to target condition	Final time to target condition (years)	Final Time to target multiplier	Standard difficulty of creation	Applied difficulty multiplier	Final difficulty of creation	Difficulty multiplier applied	Extent of encroachment	Multiplier	Extent of encroachment for both banks	Multiplier	Watercourse units delivered	User comments	Planning authority comments	Habitat reference number
1																											
2																											
3																											
4																											
5																											
6																											
7																											
8																											
9																											
10																											
11																											
12																											
13																											
14																											
15																											
16																											
17																											
18																											
19																											
20																											
21																											
22																											
23																											
24																											
25																											
26																											
27																											
28																											
29																											
30																											
31																											
32																											
33																											
34																											
35																											
36																											
37																											
38																											
39																											
40																											
41																											
42																											
43																											
44																											
45																											
46																											
47																											
48																											
49																											
50																											
51																											
52																											
53																											
54																											
55																											
56																											
57																											
58																											
59																											
60																											
61																											
62																											
63																											
64																											
65																											
66																											
67																											
68																											
69																											
70																											
71																											
72																											
73																											
74																											
75																											
76																											
77																											
78																											
79																											
80																											
81																											
82																											
83																											
84																											
85																											
86																											
87																											
88																											
89																											
90																											
91																											
92																											
93																											
94																											
95																											
96																											
97																											
98																											
99																											
100																											
101																											
102																											
103																											
104																											
105																											
106																											
107																											
108																											
109																											
110																											
111																											
112																											
113																											
114																											
115																											
116																											
117																											
118																											
119																											
120																											
121																											
122																											
123																											
124																											
125																											
126																											
127																											
128																											
129																											
130																											
131																											
132																											
133																											
134																											
135																											
136																											
137																											
138																											
139																											
140																											
141																											
142																											
143																											
144																											
145																											
146																											
147																											
148																											
149																											
150																											
151																											
152																											
153																											
154																											
155																											
156																											
157																											
158																											
159																											
160																											
161																											
162																											
163																											
164																											
165																											
166																											
167																											
168																											
169																											
170																											
171																											
172																											
173																											
174																											
175																											
176																											
177																											
178																											
179																											
180																											
181																											
182																											
183																											
184																											
185																											
186																											
187																											
188																											
189																											
190																											
191																											
192																											
193																											
194																											
195																											
196																											
197																											
198																											
199																											
200																											
201																											
202																											
203																											
204																											
205																											
206																											
207																											
208																											
209																											
210																											
211																											
212																											
213																											
214																											
215																											
216																											
217																											
218																											
219																											
220																											
221																											
222																											
223																											
224																											
225																											
226																											
227																											
228																											
229																											
230																											
231																											
232																											
233																											
234																											
235																											
236																											
237																											
238																											
239																											
240																											
241																											
242																											
243																											
244																											
245																											
246																											
247																											
248																											
		0.00																						0.00			

Project Name: Land at Lindridge Lane, Desford Map Reference:

C-3 On-Site WaterC' Enhancement

Condense / Show Columns | Condense / Show Rows

Main Menu

Watercourse summary	
Total Net Unit Change	0.00
Total Net % Change	0.00%
Trading Rules Satisfied	Yes ✓

Baseline habitats													Post intervention habitats																																
														Change in distinctiveness and condition			Habitat distinctiveness		Habitat condition		Strategic significance			Temporal multiplier							Difficulty multipliers				Watercourse encroachment		Riparian encroachment			Comments		
Baseline ref	Baseline habitat	Length (km)	Baseline distinctiveness band	Baseline distinctiveness score	Baseline condition category	Baseline condition score	Baseline strategic significance category	Strategic significance	Baseline strategic significance Score	Required Actions to Meet Trading Rules	Baseline habitat units	Proposed habitat	Distinctiveness movement	Condition movement	Length (km)	Distinctiveness	Score	Condition	Score	Strategic significance	Strategic significance multiplier	Standard Time to target condition (years)	Habitat enhanced in advance (years)	Delay in starting habitat enhancement (years)	Standard or adjusted time to target condition	Final time to target condition (years)	Final Time to target multiplier	Standard difficulty of enhancement	Applied difficulty multiplier	Final difficulty of enhancement	Difficulty multiplier applied	Extent of encroachment	Multiplier	Extent of encroachment for both banks	Multiplier	Watercourse units delivered	User comments	Planning authority comments	Habitat reference number
															0.00																											0.00			

Project Name: Land at Lindridge Lane, Desford - Map Reference:
F-1 Off-Site WaterC Baseline

Condense / Show Columns | Condense / Show Rows | Main Menu

Watercourse summary	
Total Net Unit Change	0.00
Total Net % Change	0.00%
Trading Rules Satisfied	Yes ✓

Existing watercourse type			Distinctiveness		Condition		Strategic significance			Watercourse encroachment		Riparian encroachment			Spatial risk multiplier	Ecological baseline								Comments			
Ref	Watercourse type	Length (km)	Distinctiveness	Score	Condition	Score	Strategic significance	Strategic significance	Strategic significance multiplier	Extent of encroachment	Multiplier	Extent of encroachment for both banks	Multiplier	Required Action to Meet Trading Rules	Spatial risk category	Total watercourse units	Length retained	Length enhanced	Units retained	Units enhanced	Length lost	Units lost	Bespoke compensation agreed for losses of VHDH	User comments	Planning authority comments	Habitat reference	Off-site reference
1																											
2																											
3																											
4																											
5																											
6																											
7																											
8																											
9																											
10																											
11																											
12																											
13																											
14																											
15																											
16																											
17																											
18																											
19																											
20																											
21																											
22																											
23																											
24																											
25																											
26																											
27																											
28																											
29																											
30																											
31																											
32																											
33																											
34																											
35																											
36																											
37																											
38																											
39																											
40																											
41																											
42																											
43																											
44																											
45																											
46																											
47																											
48																											
49																											
50																											
51																											
52																											
53																											
54																											
55																											
56																											
57																											
58																											
59																											
60																											
61																											
62																											
63																											
64																											
65																											
66																											
67																											
68																											
69																											
70																											
71																											
72																											
73																											
74																											
75																											
76																											
77																											
78																											
79																											
80																											
81																											
82																											
83																											
84																											
85																											
86																											
87																											
88																											
89																											
90																											
91																											
92																											
93																											
94																											
95																											
96																											
97																											
98																											
99																											
100																											
101																											
102																											
103																											
104																											
105																											
106																											
107																											
108																											
109																											
110																											
111																											
112																											
113																											
114																											
115																											
116																											
117																											
118																											
119																											
120																											
121																											
122																											
123																											
124																											
125																											
126																											
127																											
128																											
129																											
130																											
131																											
132																											
133																											
134																											
135																											
136																											
137																											
138																											
139																											
140																											
141																											
142																											
143																											
144																											
145																											
146																											
147																											
148																											
149																											
150																											
151																											
152																											
153																											
154																											
155																											
156																											
157																											
158																											
159																											
160																											
161																											
162																											
163																											
164																											
165																											
166																											
167																											
168																											
169																											
170																											
171																											
172																											
173																											
174																											
175																											
176																											
177																											
178																											
179																											
180																											
181																											
182																											
183																											
184																											
185																											
186																											
187																											
188																											
189																											
190																											
191																											
192																											
193																											
194																											
195																											
196																											
197																											
198																											
199																											
200																											
201																											
202																											
203																											
204																											
205																											
206																											
207																											
208																											
209																											
210																											
211																											
212																											
213																											
214																											
215																											
216																											
217																											
218																											
219																											
220																											
221																											
222																											
223																											
224																											
225																											
226																											
227																											
228																											
229																											
230																											
231																											
232																											
233																											
234																											
235																											
236																											
237																											
238																											
239																											
240																											
241																											
242																											
243																											
244																											
245																											
246																											
247																											
248																											
		0.00														0.00	0.00	0.00	0.00	0.00	0.00	0.00					

Project name: Land at Uttoxeter Lane, Uttoxeter – Baseline

F-2 Off-Site WaterC' Creation

Condense / Show Columns | Condense / Show Rows

Main Menu

Watercourse summary	
Total Net Unit Change	0.00
Total Net % Change	0.00%
Trading Rules Satisfied	Yes ✓

	Proposed habitats		Distinctiveness		Condition		Strategic significance			Temporal multiplier						Difficulty multipliers				Watercourse encroachment		Riparian encroachment		Spatial risk multiplier		Comments				
Ref	Watercourse type	Length (km)	Distinctiveness	Score	Condition	Score	Strategic significance	Strategic significance	Strategic significance multiplier	Standard Time to target condition (years)	Habitat created in advance (years)	Delay in starting habitat creation (years)	Standard or adjusted time to target condition	Final time to target condition/years	Final time to target Multiplier	Standard difficulty of creation	Applied difficulty multiplier	Final difficulty of creation	difficulty multiplier applied	Extent of encroachment	Multiplier	Extent of encroachment for both banks	Multiplier	Spatial risk category	Watercourse units delivered	User comments	Planning authority comments	Habitat reference number	Off-site reference	Baseline ref
1																														
2																														
3																														
4																														
5																														
6																														
7																														
8																														
9																														
10																														
11																														
12																														
13																														
14																														
15																														
16																														
17																														
18																														
19																														
20																														
21																														
22																														
23																														
24																														
25																														
26																														
27																														
28																														
29																														
30																														
31																														
32																														
33																														
34																														
35																														
36																														
37																														
38																														
39																														
40																														
41																														
42																														
43																														
44																														
45																														
46																														
47																														
48																														
49																														
50																														
51																														
52																														
53																														
54																														
55																														
56																														
57																														
58																														
59																														
60																														
61																														
62																														
63																														
64																														
65																														
66																														
67																														
68																														
69																														
70																														
71																														
72																														
73																														
74																														
75																														
76																														
77																														
78																														
79																														
80																														
81																														
82																														
83																														
84																														
85																														
86																														
87																														
88																														
89																														
90																														
91																														
92																														
93																														
94																														
95																														
96																														
97																														
98																														
99																														
100																														
101																														
102																														
103																														
104																														
105																														
106																														
107																														
108																														
109																														
110																														
111																														
112																														
113																														
114																														
115																														
116																														
117																														
118																														
119																														
120																														
121																														
122																														
123																														
124																														
125																														
126																														
127																														
128																														
129																														
130																														
131																														
132																														
133																														
134																														
135																														
136																														
137																														
138																														
139																														
140																														
141																														
142																														
143																														
144																														
145																														
146																														
147																														
148																														
149																														
150																														
151																														
152																														
153																														
154																														
155																														
156																														
157																														
158																														
159																														
160																														
161																														
162																														
163																														
164																														
165																														
166																														
167																														
168																														
169																														
170																														
171																														
172																														
173																														
174																														
175																														
176																														
177																														
178																														
179																														
180																														
181																														
182																														
183																														
184																														
185																														
186																														
187																														
188																														
189																														
190																														
191																														
192																														
193																														
194																														
195																														
196																														
197																														
198																														
199																														
200																														
201																														
202																														
203																														
204																														
205																														
206																														
207																														
208																														
209																														
210																														
211																														
212																														
213																														
214																														
215																														
216																														
217																														
218																														
219																														
220																														
221																														
222																														
223																														
224																														
225																														
226																														
227																														
228																														
229																														
230																														
231																														
232																														
233																														
234																														
235																														
236																														
237																														
238																														
239																														
240																														
241																														
242																														
243																														
244																														
245																														
246																														
		0.00																							0.00					

Project Name: Land at Lindridge Lane, Desford Map Reference:

F-3 Off-Site WaterC Enhancement

Condense / Show Columns

Condense / Show Rows

Main Menu

	Baseline habitats										
Baseline ref	Baseline habitat	Length (km)	Baseline distinctiveness band	Baseline distinctiveness score	Baseline condition category	Baseline condition score	Baseline strategic significance category	Strategic significance	Baseline strategic significance score	Required Action to Meet Trading Rules	Baseline habitat units

0.00

Watercourse summary	
Total Net Unit Change	0.00
Total Net % Change	0.00%
Trading Rules Satisfied	Yes ✓

Proposed habitat	Change in distinctiveness and condition		Length (km)	Habitat distinctiveness		Habitat condition		Strategic significance		
	Distinctiveness movement	Condition movement		Distinctiveness	Score	Condition	Score	Strategic significance	Strategic significance	Strategic significance multiplier

Post intervention habitats

Temporal multiplier						Difficulty multipliers				Watercourse encroachment		Riparian encroachment	
Standard Time to target condition (years)	Habitat enhanced in advance (years)	Delay in starting habitat enhancement (years)	Standard or adjusted time to target condition	Final time to target condition (years)	Final Time to target multiplier	Standard difficulty of enhancement	Applied difficulty multiplier	Final difficulty of enhancement	Difficulty multiplier applied	Extent of encroachment	Multiplier	Extent of encroachment for both banks	Multiplier

Spatial risk multiplier	Watercourse units delivered	Comments			
Spatial risk category		User comments	Planning authority comments	Habitat reference	Off-site reference

	Target	Baseline Units	Required Units	Unit Deficit
Area habitats	10.00%	1.27	1.40	0.55 ▲
Hedgerows	10.00%	0.00	0.00	0.00
Watercourses	10.00%	0.00	0.00	0.00

Tier	Unit Shortfall by Tier	Credits Required
A1	0.55	1.10 ▲
A2	0.00	0.00
A3	0.00	0.00
A4	0.00	0.00
A5	0.00	0.00
H	0.00	0.00
W	0.00	0.00

	Tier	Habitat	Habitat Group	Unit Change	Losses in Tier
HIGH	A5	Lakes - High alkalinity lakes	Lakes	0.00	0.00
		Lakes - Low alkalinity lakes	Lakes	0.00	
		Lakes - Marl lakes	Lakes	0.00	
		Lakes - Moderate alkalinity lakes	Lakes	0.00	
		Lakes - Peat lakes	Lakes	0.00	
	A4	Grassland - Floodplain wetland mosaic and CFGM	Grassland	0.00	0.00
		Lakes - Ponds (priority habitat)	Lakes	0.00	
		Lakes - Temporary lakes ponds and pools (H3170)	Lakes	0.00	
		Sparsely vegetated land - Coastal sand dunes	Sparsely vegetated land	0.00	
		Sparsely vegetated land - Coastal vegetated shingle	Sparsely vegetated land	0.00	
		Sparsely vegetated land - Inland rock outcrop and scree habitats	Sparsely vegetated land	0.00	
		Sparsely vegetated land - Maritime cliff and slopes	Sparsely vegetated land	0.00	
		Woodland and forest - Lowland mixed deciduous woodland	Woodland and forest	0.00	
		Woodland and forest - Native pine woodlands	Woodland and forest	0.00	
		Woodland and forest - Upland mixed ashwoods	Woodland and forest	0.00	
		Woodland and forest - Lowland beech and yew woodland	Woodland and forest	0.00	
		Woodland and forest - Upland oakwood	Woodland and forest	0.00	
		Coastal lagoons - Coastal lagoons	Coastal lagoons	0.00	
		Rocky shore - High energy littoral rock	Rocky shore	0.00	
		Rocky shore - Moderate energy littoral rock	Rocky shore	0.00	
		Rocky shore - Low energy littoral rock	Rocky shore	0.00	
		Rocky shore - Features of littoral rock	Rocky shore	0.00	
		Intertidal sediment - Littoral seagrass	Intertidal sediment	0.00	
		Coastal saltmarsh - Saltmarshes and saline reedbeds	Coastal saltmarsh	0.00	
	A3	Woodland and forest - Felled /Replacement for felled woodland	Woodland and forest	0.00	0.00
		Woodland and forest - Upland birchwoods	Woodland and forest	0.00	
		Woodland and forest - Wet woodland	Woodland and forest	0.00	
		Intertidal sediment - Littoral mud	Intertidal sediment	0.00	
		Intertidal sediment - Littoral mixed sediments	Intertidal sediment	0.00	
		Intertidal sediment - Littoral biogenic reefs - Mussels	Intertidal sediment	0.00	
		Intertidal sediment - Littoral biogenic reefs - Sabellaria	Intertidal sediment	0.00	
		Intertidal sediment - Features of littoral sediment	Intertidal sediment	0.00	
		Intertidal sediment - Littoral muddy sand	Intertidal sediment	0.00	
	A2	Grassland - Lowland calcareous grassland	Grassland	0.00	0.00
		Grassland - Tall herb communities (H6430)	Grassland	0.00	
		Grassland - Upland calcareous grassland	Grassland	0.00	
		Heathland and shrub - Lowland Heathland	Heathland and shrub	0.00	
		Heathland and shrub - Dunes with sea buckthorn (H2160)	Heathland and shrub	0.00	
		Heathland and shrub - Upland heathland	Heathland and shrub	0.00	
		Urban - Open mosaic habitats on previously developed land	Urban	0.00	
	A1	Grassland - Traditional orchards	Grassland	0.00	0.00
		Wetland - Reedbeds	Wetland	0.00	

Rule 1	Higher surplus is used to offset loss of medium distinctiveness of the same broad habitat category.
Rule 2	Remaining higher surplus is used to offset the loss of the most expensive medium credit tier of A4
Rule 3	Remaining higher surplus is used to offset the loss of the second most expensive medium credit tier of A2
Rule 4	Remaining higher surplus is used to offset the loss of the third most expensive medium credit tier A1
Rule 5	Remaining higher surplus is used to offset losses from low distinctiveness habitats

		Very High + High Distinctiveness Surplus Availability		Medium Distinctiveness Losses		Rule 1	Rule 2	Rule 3	Rule 4		Final Losses in Tier
		Habitat Group	**Unit Gain Available in Broad Habitat Group**	**Habitat Group**	**Losses Requiring Offset**	**Remaining Available After Rule 1**	**Remaining Available After Rule 2**	**Remaining Available After Rule 3**	**Remaining Available After Rule 4**		
MEDIUM	A1	Cropland	0.00	Cropland	0.00	0.00	-0.01	-0.01	-0.01	A1	-0.01
		Grassland	0.00	Grassland	0.00	0.00					
		Heathland and shrub	0.00	Heathland and shrub	0.00	0.00					
		Urban	0.00	Urban	0.00	0.00					
		Individual trees	0.00	Individual trees	-0.01	-0.01					
	A2	Woodland and forest	0.00	Woodland and forest	0.00	0.00	0.00	0.00	0.00	A2	0.00
		Intertidal sediment	0.00	Intertidal sediment	0.00	0.00					
	A4	Lakes	0.00	Lakes	0.00	0.00	0.00	0.00	0.00	A4	0.00
		Sparsely vegetated land	0.00	Sparsely vegetated land	0.00	0.00					
		Wetland	0.00	Wetland	0.00	0.00					
					Total Remaining Units Available	0.00	0.00	0.00	0.00		

		Net Unit Change for Low Distinctiveness Habitats	Total Unit Change for Low Distinctiveness Habitats Following Offset from Higher Distinctiveness Habitats	Units Remaining Available After Rule 5	Final Losses in Tier
LOW	A1	-0.43	-0.41	-0.41	-0.41

Hedgerows		Losses	Final Losses
H	VHD Losses Not Offset	0.00	0.00
	HD Losses Not Offset	0.00	
	MD Losses Not Offset	0.00	
	LD Losses Not Offset	0.00	
	VLD Losses Not Offset	0.00	

Watercourses		Losses	Final Losses
W	VHD Losses Not Offset	0.00	0.00
	HD Losses Not Offset	0.00	
	MD Losses Not Offset	0.00	
	LD Losses Not Offset	0.00	

Return to start

All Habitats Based on UKHab

Lifepling column	Definitive UKHab / EUNIS/ NE Code	Level 1	Level 2 code	Level 2 label	Level 3 code	Level 3 label	Level 4 code	Level 4 label	Distinctiveness Category	Distinctiveness Score	Trading Rules	Technical Difficulty Creation	Multiplier	Technical Difficulty Enhancement	Multiplier	Basic Description	Condition Assessment Notes	Irreplaceable
England - Arable field margins cultivated annually	c1.a6	Terrestrial	c	Cropland	c1	Arable and horticulture	c1a	Arable field margins	Medium	4	Same broad habitat or a higher distinctiveness habitat required (c)	Low	1	Low	1			No
England - Arable field margins game bird mix	c1.a6	Terrestrial	c	Cropland	c1	Arable and horticulture	c1a	Arable field margins	Medium	4	Same broad habitat or a higher distinctiveness habitat required (c)	Low	1	Low	1			No
England - Arable field margins pollen and nectar	c1.a6	Terrestrial	c	Cropland	c1	Arable and horticulture	c1a	Arable field margins	Medium	4	Same broad habitat or a higher distinctiveness habitat required (c)	Low	1	Low	1			No
England - Arable field margins tussocky	c1.a6	Terrestrial	c	Cropland	c1	Arable and horticulture	c1a	Arable field margins	Medium	4	Same broad habitat or a higher distinctiveness habitat required (c)	Low	1	Low	1			No
England - Bee banks	c1.h	Terrestrial	c	Cropland	c1	Arable and horticulture	c1h	Bee banks	Low	2	Same distinctiveness or better habitat required c	Low	1	Low	1			No
England - Winter stubble	c1.h	Terrestrial	c	Cropland	c1	Arable and horticulture	c1h	Stubble	Low	2	Same distinctiveness or better habitat required c	Low	1	Low	1			No
England - Horticulture	c1.i	Terrestrial	c	Cropland	c1	Arable and horticulture	c1i	Horticulture	Low	2	Same distinctiveness or better habitat required c	Low	1	Low	1			No
England - Orchard	c1.j	Terrestrial	c	Cropland	c1	Arable and horticulture	c1j	Orchard	Medium	4	Same broad habitat or a higher distinctiveness habitat required (c)	Low	1	Low	1			No
England - Non-cereal crops	c1.k	Terrestrial	c	Cropland	c1	Arable and horticulture	c1k	Non-cereal crops	Low	2	Same distinctiveness or better habitat required c	Low	1	Low	1			No
England - Temporary grass and clover leys	c1.m	Terrestrial	c	Cropland	c1	Arable and horticulture	c1m	Temporary grass and clover leys	Low	2	Same distinctiveness or better habitat required c	Low	1	Low	1			No
England - Bracken	g1.c	Terrestrial	g	Grassland	g1	Neutral grassland	g1c	Bracken	Low	2	Same distinctiveness or better habitat required c	Low	1	Medium	0.67			No
England - Bracken wetland mosaic and SFGW	g1.c	Terrestrial	g	Grassland	g1	Neutral grassland	g1c	Bracken	High	8	Same broad habitat or a higher distinctiveness habitat required (c)	High	0.33	Medium	0.67			No
England - Lowland calcareous grassland	g1a	Terrestrial	g	Grassland	g1	Calcareous grassland	g1a	Lowland calcareous grassland	High	8	Same habitat required	High	0.33	High	0.33			No
England - Lowland dry acid grassland	g1b	Terrestrial	g	Grassland	g1	Acid grassland	g1b	Lowland dry acid grassland	High	8	Same habitat required	High	0.33	High	0.33			No
England - Lowland meadow	g1c	Terrestrial	g	Grassland	g1	Neutral grassland	g1c	Lowland meadow	V High	10	Same habitat required - bespoke compensation option 1	V High	0.1	Medium	0.67			No
England - Modified grassland	g4	Terrestrial	g	Grassland	g4	Modified grassland	Lowland Pastoral	Modified grassland	Low	2	Same distinctiveness or better habitat required c	Low	1	Low	1			No
England - Other neutral grassland	g1d	Terrestrial	g	Grassland	g1	Neutral grassland	g1d	Other neutral grassland	Medium	4	Same broad habitat or a higher distinctiveness habitat required (c)	Low	1	Low	1			No
England - Other acid grassland	g1e	Terrestrial	g	Grassland	g1	Acid grassland	g1e	Other acid grassland	Medium	4	Same broad habitat or a higher distinctiveness habitat required (c)	Medium	0.67	Low	1			No
England - Tall herb communities (NE405)	c1j4	Terrestrial	c	Spartic vegetated land	c1	Ruderal	c1j4	Mixed rock outcrop and scree habitats	High	8	Same habitat required	High	0.33	High	0.33			No
England - Lowland meadow (NE405)	c1j4	Terrestrial	c	Spartic vegetated land	c1	Ruderal	c1j4	Mixed rock outcrop and scree habitats	High	8	Same habitat required	High	0.33	High	0.33			No
England - Upland calcareous grassland	g2b	Terrestrial	g	Grassland	g2	Calcareous grassland	g2b	Upland calcareous grassland	High	8	Same habitat required	High	0.33	High	0.33			No
England - Upland hay meadows	g2c	Terrestrial	g	Grassland	g2	Neutral grassland	g2b	Upland hay meadows	V High	10	Same habitat required - bespoke compensation option 1	High	0.33	Medium	0.67			No
England - Hedge with trees - species rich	h1a	Terrestrial	h	Heathland and shrub	h1	Dense scrub	h1a	Species rich hedge with trees	Medium	4	Same broad habitat or a higher distinctiveness habitat required (c)	Low	1	Low	1			No
England - Blackthorn scrub	h1b	Terrestrial	h	Heathland and shrub	h1	Dense scrub	h1b	Blackthorn scrub	Medium	4	Same broad habitat or a higher distinctiveness habitat required (c)	Low	1	Low	1			No
England - Gorse scrub	h1c	Terrestrial	h	Heathland and shrub	h1	Dense scrub	h1c	Gorse scrub	Medium	4	Same broad habitat or a higher distinctiveness habitat required (c)	Low	1	Low	1			No
England - Hawthorn scrub	h1d	Terrestrial	h	Heathland and shrub	h1	Dense scrub	h1d	Hawthorn scrub	Medium	4	Same broad habitat or a higher distinctiveness habitat required (c)	Low	1	Low	1			No
England - Hazel scrub	h1e	Terrestrial	h	Heathland and shrub	h1	Dense scrub	h1e	Hazel scrub	Medium	4	Same broad habitat or a higher distinctiveness habitat required (c)	Medium	0.67	Low	1			No
Heathland and shrub - lowland heathland	h2a	Terrestrial	h	Heathland and shrub	h2	Open shrub heath	h2a	Lowland heathland	High	8	Same habitat required	High	0.33	Medium	0.67			No
Heathland and shrub - Mixed scrub	h2b	Terrestrial	h	Heathland and shrub	h2	Open shrub heath	h2b	Mixed scrub	Low	2	Same distinctiveness or better habitat required c	Low	1	Low	1			No
Heathland and shrub - Mosaic lowland heathland and willow scrub	h2c	Terrestrial	h	Heathland and shrub	h2	Open shrub heath	h2c	Mosaic lowland heathland and willow scrub	V High	10	Same habitat required - bespoke compensation option 1	Low	1	Low	1			No
Heathland and shrub - Mosaic scrub and heathland	h2d	Terrestrial	h	Heathland and shrub	h2	Open shrub heath	h2d	Mosaic scrub and heathland	High	8	Same habitat required	High	0.33	Medium	0.67			No
Heathland and shrub - Mosaic scrub and calcareous grassland	h2e	Terrestrial	h	Heathland and shrub	h2	Open shrub heath	h2e	Mosaic scrub and calcareous grassland	V High	10	Same habitat required - bespoke compensation option 1	High	0.33	Medium	0.67			No
Heathland and shrub - Willow scrub	h2f	Terrestrial	h	Heathland and shrub	h2	Open shrub heath	h2f	Willow scrub	Medium	4	Same broad habitat or a higher distinctiveness habitat required (c)	Medium	0.67	Low	1			No
Heathland and shrub - Upland heathland	h2g	Terrestrial	h	Heathland and shrub	h2	Open shrub heath	h2g	Upland heathland	High	8	Same habitat required	Medium	0.67	Medium	0.67			No
Lake - Aquifer fed naturally fluctuating water bodies	c1j2	Freshwater	c	Spartic vegetated land	c1	Standing open water and canals	c1j2	Aquifer fed naturally fluctuating water bodies	V High	8	Same habitat required - bespoke compensation option 1	Very High	0.1	High	0.33			No
Lake - Bare soil - Ponds	Water Framework Directive	Freshwater		Bares and sites					High	8	Same habitat required -	High	0.33	High	0.33			No
Lake - Bare soil - Lakes	Water Framework Directive	Freshwater		Bares and sites					High	8	Same habitat required -	High	0.33	High	0.33			No
Lake - Low alkalinity sites	Water Framework Directive	Freshwater							High	8	Same habitat required -	High	0.33	Medium	0.67			No
Lake - Ponds	Water Framework Directive	Freshwater							High	8	Same habitat required -	High	0.33	High	0.33			No
Lake - Waterbodies artificial lakes	Water Framework Directive	Freshwater							High	8	Same habitat required -	High	0.33	High	0.33			No
Lake - Peat lakes	Water Framework Directive	Freshwater							High	8	Same habitat required -	High	0.33	High	0.33			No
Lake - Priority habitat ponds	NE	Freshwater	r	Bares and sites	r1	Standing open water and canals			High	8	Same habitat required -	Medium	0.67	Medium	0.67			No
Lake - Rivers and streams	NE	Freshwater	r	Bares and sites	r1	Standing open water and canals			Medium	4	Same broad habitat or a higher distinctiveness habitat required (c)	Medium	0.67	Medium	0.67			No
Lake - Reservoirs	NE	Freshwater	r	Bares and sites	r1	Standing open water and canals			Medium	4	Same broad habitat or a higher distinctiveness habitat required (c)	Medium	0.67	Medium	0.67			No
Lake - Temporary lake, pond and pools (priority)	NE	Freshwater	r	Bares and sites	r1	Standing open water and canals	r1f	Temporary water bodies	V High	10	Same habitat required - bespoke compensation option 1	Very High	0.1	Medium	0.67			No
Spartic vegetated land - Calcareous grassland	c1a	Terrestrial	c	Spartic vegetated land	c1	Ruderal	c1a	Calcareous grassland	V High	8	Same habitat required - bespoke compensation option 1	Very High	0.1	Medium	0.67			No
Spartic vegetated land - Coastal sand dunes	c1e	Terrestrial	c	Spartic vegetated land	c1	Ruderal/ruderal weed	c1e	Sand dunes	V High	8	Same habitat required -	Very High	0.1	Medium	0.67			No
Spartic vegetated land - Coastal sand dunes - mobile	c1e	Terrestrial	c	Spartic vegetated land	c1	Ruderal/ruderal weed	c1e	Coastal stabilised dunes	High	8	Same habitat required -	Very High	0.1	Medium	0.67			No
Spartic vegetated land - Ruderal/ephemeral	c1	Terrestrial	c	Spartic vegetated land	c1	Ruderal	c1	Ruderal	Low	2	Same distinctiveness or better habitat required c	Low	1	Medium	0.67			No
Spartic vegetated land - Tall forbs	c1c	Terrestrial	c	Grassland	c1	Ruderal	c1c	Tall forbs	Low	2	Same distinctiveness or better habitat required c	Low	1	Medium	0.67			No
Spartic vegetated land - Mixed rock outcrop and scree habitats	c1j4	Terrestrial	c	Spartic vegetated land	c1	Ruderal	c1j4	Mixed rock outcrop and scree habitats	High	8	Same habitat required -	High	0.33	Low	1			No
Spartic vegetated land - Mixture of tall and short stages	c1j5	Terrestrial	c	Spartic vegetated land	c1	Ruderal	c1j5	Mixture of tall and short stages	High	8	Same habitat required - bespoke compensation option 1	High	0.33	Medium	0.67			No
Spartic vegetated land - Other mixed rock and scrub	c1j6	Terrestrial	c	Spartic vegetated land	c1	Ruderal	c1j6	Other mixed rock and scrub	Medium	4	Same broad habitat or a higher distinctiveness habitat required (c)	Medium	0.67	Medium	0.67			No
Urban - Artificial unvegetated, unsealed surface	c2c	Terrestrial	u	Urban	u1	Built up areas and gardens	u1c	Artificial unvegetated, unsealed surface	V Low	1	Compensation Not Required	Low	1	Low	1			No
Urban - Bare soil	NE	Terrestrial	Various	Urban	u1	Built up areas and gardens			Low	2	Same distinctiveness or better habitat required c	Medium	0.67	Low	1			No
Urban - Allotment green wall	NE	Terrestrial	u	Urban	u1	Built up areas and gardens	u1b	Allotment, leisure, sealed surface	Low	2	Same distinctiveness or better habitat required c	Low	1	Low	1			No
Urban - Amenity green wall	NE	Terrestrial	u	Urban	u1	Built up areas and gardens	u1b	Amenity green wall	Low	2	Same distinctiveness or better habitat required c	Medium	0.67	Low	1			No
Urban - Commercial and Offs/Retails	NE	Terrestrial	Various						Medium	4	Same broad habitat or a higher distinctiveness habitat required (c)	Medium	0.67	Low	1			No
Urban - Developed land, sealed surface	u1b	Terrestrial	u	Urban	u1	Built up areas and gardens	u1b	Developed land, sealed surface	V Low	1	Compensation Not Required	Low	1	Low	1			No
Urban - Ephemeral/short perennial	ruderal	Terrestrial	r	Ruderal	r1	Ruderal/ruderal weed	r1	Ruderal/ruderal weed	Low	2	Same distinctiveness or better habitat required c	Medium	0.67	Low	1			No
Urban - Grass green wall	NE	Terrestrial	u	Urban	u1	Built up areas and gardens	u1b	Developed land, sealed surface	Low	2	Same distinctiveness or better habitat required c	Medium	0.67	Medium	0.67			No
Urban - Ground based green wall	NE	Terrestrial	u	Urban	u1	Built up areas and gardens	u1b	Developed land, sealed surface	Low	2	Same distinctiveness or better habitat required c	Medium	0.67	Medium	0.67			No
Urban - Industrial premises	NE	Terrestrial	Various						Medium	4	Same broad habitat or a higher distinctiveness habitat required (c)	Medium	0.67	Low	1			No
Urban - Operational railway	NE	Terrestrial	u	Urban	u1	Built up areas and gardens	u1b	Developed land, sealed surface	Medium	4	Same broad habitat or a higher distinctiveness habitat required (c)	Medium	0.67	Low	1			No
Urban - Residential	NE	Terrestrial	Various						Medium	4	Same broad habitat or a higher distinctiveness habitat required (c)	Medium	0.67	Low	1			No
Urban - Residential premises or previously developed land	NE	Terrestrial	Various						Low	2	Same distinctiveness or better habitat required c	Medium	0.67	Low	1			No
Urban - Rail garden	NE	Terrestrial	Various						Low	2	Same distinctiveness or better habitat required c	Low	1	Low	1			No
Urban - Actively worked small and quarry or open cast mine	NE	Terrestrial	Various						Low	2	Same distinctiveness or better habitat required c	Medium	0.67	Low	1			No
Urban - Inactive small and quarry or open cast mine	NE	Terrestrial	Various						Medium	4	Same broad habitat or a higher distinctiveness habitat required (c)	Medium	0.67	Medium	0.67			No
Urban - Unvegetated garden	NE	Terrestrial	u	Urban	u1	Built up areas and gardens			Low	2	Same distinctiveness or better habitat required c	Low	1	Low	1	Exists who not Open Knows		No
Urban - Vacant or derelict land	NE	Terrestrial	Various						Low	2	Same distinctiveness or better habitat required c	Low	1	Low	1	Exists who not Open Knows		No
Urban - Bare ground	NE	Terrestrial	Various						Low	2	Same distinctiveness or better habitat required c	Low	1	Low	1			No
Wetland - Other Fen	NE0214	Terrestrial							Medium	4	Same broad habitat or a higher distinctiveness habitat required (c)	Low	1	Low	1			Yes/No
Wetland - Other Fen	NE0214	Terrestrial							Medium	4	Same broad habitat or a higher distinctiveness habitat required (c)	Low	1	Low	1			Yes/No
Wetland - Reed bed	NE0214	Terrestrial		Wetland	fb	Reed	fb1	Reedbed	V High	8	Same habitat required - bespoke compensation option 1	Very High	0.1	High	0.33			No
Wetland - Inundation	NE	Terrestrial	Various						V High	8	Same habitat required - bespoke compensation option 1	Very High	0.1	High	0.33			No
Wetland - Floodplain wet woodland (priority) (NV0A)	NE	Terrestrial							V High	8	Same habitat required - bespoke compensation option 1	Very High	0.1	High	0.33			Yes/No
Wetland - Floodplain and Lowland	Ng/NG/NJ	Terrestrial	f	Wetland	fa	Fen, marsh and swamp	f1g1g6	Lowland floodplain fen, marsh and swamps/other wetlands	V High	8	Same habitat required - bespoke compensation option 1	High	0.33	High	0.33			Yes/No
Wetland - Reed bed	NE	Terrestrial	f	Wetland	fb	Reed	fb1	Reedbed	V High	8	Same habitat required - bespoke compensation option 1	Very High	0.1	High	0.33			Yes/No
Wetland - Tidal Fen (priority)	NE0214	Terrestrial							V High	8	Same habitat required - bespoke compensation option 1	Very High	0.1	High	0.33			No
Wetland - Purple moor grass and rush pastures	Ng	Terrestrial	f	Wetland	fa	Fen, marsh and swamp	fa	Purple moor grass and rush pastures	V High	8	Same habitat required - bespoke compensation option 1	Very High	0.1	High	0.33			No
Wetland - Reedbeds	Ng	Terrestrial	f	Wetland	fb	Fen, marsh and swamp	fb	Reedbeds	V High	8	Same habitat required - bespoke compensation option 1	Medium	0.67	Medium	0.67			No
Wetland - Lowland fen, marsh and grazing fens (NV0A)	NE	Terrestrial	f	Wetland	fa	Fen, marsh and swamp	f1g1g6	Lowland floodplain fen, marsh and swamps	V High	8	Same habitat required - bespoke compensation option 1	High	0.33	High	0.33			No
Wetland and forest - Alder	NE	Terrestrial	Various						High	8	Same habitat required -	Very High	0.1	High	0.33			Yes/No
Wetland and forest - Lowland beech and yew woodland	w1e	Terrestrial	w	Woodland and forest	w1	Broadleaved and mixed woodland	w1e	Lowland beech and yew woodland	High	8	Same habitat required -	High	0.33	High	0.33			Yes/No
Wetland and forest - Lowland mixed deciduous woodland	w1f	Terrestrial	w	Woodland and forest	w1	Broadleaved and mixed woodland	w1f	Lowland mixed deciduous woodland	High	8	Same habitat required -	High	0.33	High	0.33			Yes/No
Wetland and forest - Native pine woodland	w1h	Terrestrial	w	Woodland and forest	w1	Coniferous woodland	w1h	Native pine woodland	High	8	Same habitat required -	High	0.33	High	0.33			Yes/No
Wetland and forest - Other coniferous woodland	w1h	Terrestrial	w	Woodland and forest	w1	Coniferous woodland	w1h	Other coniferous woodland	Medium	4	Same broad habitat or a higher distinctiveness habitat required (c)	Low	1	Low	1			Yes/No
Wetland and forest - Other broadleaved woodland	w1g	Terrestrial	w	Woodland and forest	w1	Broadleaved and mixed woodland	w1g	Other broadleaved woodland	Medium	4	Same broad habitat or a higher distinctiveness habitat required (c)	Medium	0.67	Low	1			Yes/No
Wetland and forest - Other woodland, mixed	w1h	Terrestrial	w	Woodland and forest	w1	Broadleaved and mixed woodland	w1h	Other woodland, mixed	Medium	4	Same broad habitat or a higher distinctiveness habitat required (c)	Low	1	Low	1			Yes/No
Wetland and forest - Upland birch woodland	w1i	Terrestrial	w	Woodland and forest	w1	Broadleaved and mixed woodland	w1i	Upland birch woodland	High	8	Same habitat required -	High	0.33	High	0.33			Yes/No
Wetland and forest - Upland mixed ashwoods	w1m	Terrestrial	w	Woodland and forest	w1	Broadleaved and mixed woodland	w1m	Upland mixed ashwoods	High	8	Same habitat required -	High	0.33	High	0.33			Yes/No
Wetland and forest - Upland oakwood	w1n	Terrestrial	w	Woodland and forest	w1	Broadleaved and mixed woodland	w1n	Upland oakwood	High	8	Same habitat required -	High	0.33	High	0.33			Yes/No
Wetland and forest - Wet woodland	w1o	Terrestrial	w	Woodland and forest	w1	Broadleaved and mixed woodland	w1o	Wet woodland	V High	8	Same habitat required - bespoke compensation option 1	Very High	0.1	High	0.33			Yes/No
Wetland and forest - Wet woodland and palatinal	w1o	Terrestrial	w	Woodland and forest	w1	Broadleaved and mixed woodland			V High	8	Same habitat required - bespoke compensation option 1	Very High	0.1	High	0.33			Yes/No
Wetland and forest - Yew	w1n	Terrestrial	Various						V High	8	Same habitat required - bespoke compensation option 1	High	0.33	Low	1			Yes/No
Rocky shore - Littoral rapids	r1f	Intertidal	r1/r3/r4	Littoral rapids					High	8	Same habitat required -	Medium	0.67	Medium	0.67			No
Rocky shore - High energy littoral rock	r1.1	Intertidal	r1	Rocky shore					V High	8	Same habitat required - bespoke compensation option 1	Very High	0.1	Medium	0.67			No
Rocky shore - High energy littoral rock - on peat, clay or chalk	r1.1.1	Intertidal	r1	Rocky shore				High energy littoral rock - on bedrock including chalk, peat or clay	V High	8	Same habitat required - bespoke compensation option 1	Very High	0.1	Medium	0.67			No
Rocky shore - Low energy littoral rock	r1.2	Intertidal	r1	Rocky shore				Low energy littoral rock	High	8	Same habitat required -	High	0.33	Medium	0.67			No
Rocky shore - Low energy littoral rock - on peat, clay or chalk	r1.2.1	Intertidal	r1	Rocky shore				Low energy littoral rock - on bedrock including chalk, peat or clay	High	8	Same habitat required - bespoke compensation option 1	Very High	0.1	Medium	0.67			No
Rocky shore - Features of littoral rock	r1.3	Intertidal	r1	Rocky shore				Features of littoral rock	High	8	Same habitat required -	High	0.33	Medium	0.67			No
Rocky shore - Features of littoral rock - on peat, clay or chalk	r1.3.1	Intertidal	r1	Rocky shore				Features of littoral rock - on bedrock including chalk, peat or clay	V High	8	Same habitat required - bespoke compensation option 1	Very High	0.1	Medium	0.67			No
Coastal saltmarsh - Artificial saltmarsh and saltmarsh habitats	r2f / s2.5	Intertidal	r2	Coastal saltmarsh				Artificial saltmarsh and saltmarsh habitats	Low	2	Same distinctiveness or better habitat required c	Medium	0.67	Medium	0.67	For these habitats the artificial		Yes/No
Coastal saltmarsh - Artificial saltmarsh and saltmarsh habitats - Pioneer	r2f / s2.5	Intertidal	r2	Coastal saltmarsh				Artificial saltmarsh and saltmarsh habitats	Low	2	Same distinctiveness or better habitat required c	Medium	0.67	Medium	0.67			Yes/No
Intertidal sediment - Littoral mud	s1.1	Intertidal	s1	Intertidal sediment				Littoral mud	High	8	Same habitat required -	High	0.33	High	0.33			No
Intertidal sediment - Littoral mixed sediments	s1.4	Intertidal	s1	Intertidal sediment				Littoral mixed sediments	High	8	Same habitat required -	High	0.33	Medium	0.67			No
Intertidal sediment - Littoral sand - Sandy beaches by deposit shelves	s1.5.1.1	Intertidal	s1	Intertidal sediment				Littoral sand - Sandy beaches by deposit shelves	High	8	Same habitat required -	High	0.33	High	0.33			No
Intertidal sediment - Littoral sand - Sandy beaches on open, clay or chalk	s1.5.1.2	Intertidal	s1	Intertidal sediment				Littoral sand - Sandy beaches on open, clay or chalk	V High	8	Same habitat required - bespoke compensation option 1	Very High	0.1	High	0.33			No
Intertidal sediment - Littoral biogenic reefs - Mussels	s1.7.1.2	Intertidal	s1	Intertidal sediment				Littoral biogenic reefs - Mussels	V High	8	Same habitat required - bespoke compensation option 1	High	0.33	Medium	0.67			No
Intertidal sediment - Artificial littoral coastal defences	s1.8.1	Intertidal	s1	Intertidal sediment				Artificial littoral coastal defences	Low	2	Same distinctiveness or better habitat required c	Medium	0.67	Medium	0.67			No
Intertidal sediment - Artificial littoral estuarine	s1.8.2	Intertidal	s1	Intertidal sediment				Artificial littoral estuarine	High	8	Same habitat required -	High	0.33	High	0.33			No
Intertidal sediment - Artificial littoral coarse sediment	s1/r1.1.1	Intertidal	s1/r1	Intertidal sediment				Artificial littoral coarse sediment	Low	2	Same distinctiveness or better habitat required c	Medium	0.67	Medium	0.67	Artificial sedimentary habitats		No
Intertidal sediment - Artificial sand	s1/r1/r3/r4/s2.4	Intertidal	s1/r1/r3/r4/s2	Intertidal sediment				Artificial sand	Low	2	Same distinctiveness or better habitat required c	Medium	0.67	Medium	0.67	See above		No
Intertidal sediment - Artificial littoral muddy sand	s1/r1/r3/r4/s2.4/s2.5/s2.12	Intertidal	s1/r1/r3/r4/s2	Intertidal sediment				Artificial littoral muddy sand	Low	2	Same distinctiveness or better habitat required c	Medium	0.67	Medium	0.67	See above		No
Intertidal sediment - Artificial littoral muddy sand	s1/r1/r3/r4/s2.4	Intertidal	s1/r1/r3/r4/s2	Intertidal sediment				Artificial littoral muddy sand	Low	2	Same distinctiveness or better habitat required c	Medium	0.67	Medium	0.67	See above		No
Intertidal sediment - Artificial littoral sediments	s1/r1/r3/r4/s2.4/s2.5/s2.12	Intertidal	s1/r1/r3/r4/s2	Intertidal sediment				Artificial littoral sediments	Low	2	Same distinctiveness or better habitat required c	Medium	0.67	Medium	0.67	See above		No
Intertidal sediment - Artificial littoral biogenic reefs	s1/r1/r3/r4/s2.4/s2.5/s2.12	Intertidal	s1/r1/r3/r4/s2	Intertidal sediment				Artificial littoral biogenic reefs	Low	2	Same distinctiveness or better habitat required c	Medium	0.67	Medium	0.67	See above description		No
Intertidal sediment - Littoral sand	s1/r1/r3/r4/s2.4	Intertidal	s1/r1/r3/r4/s2	Intertidal sediment				Littoral sand	Medium	4	Same broad habitat or a higher distinctiveness habitat required (c)	Medium	0.67	Medium	0.67			No
Intertidal hard structures - Artificial hard structures	s2f / s5	Intertidal	s2	Intertidal hard structures				Artificial hard structures	Low	2	Same distinctiveness or better habitat required c	Medium	0.67	Medium	0.67	Artificial hard structures are		No
Intertidal hard structures - Artificial features of hard structures	s2f / s7.1	Intertidal	s2	Intertidal hard structures				Artificial features of hard structures	Low	2	Same distinctiveness or better habitat required c	Medium	0.67	Medium	0.67	Where non-rocky materials are		No
Intertidal hard structures - Artificial hard structures with integrated features of grey infrastructure (NS6)	s2f / s5 / s7.1	Intertidal	s2	Intertidal hard structures				Artificial hard structures with integrated features of grey infrastructure (NS6)	Medium	4	Same broad habitat or a higher distinctiveness habitat required (c)	Medium	0.67	Medium	0.67	Where natural intertidal stone		No
Intertidal hard structures - Artificial breakwaters	NS6/s5	Intertidal	s2	Intertidal hard structures				Artificial breakwaters	Low	2	Same distinctiveness or better habitat required c	Low	1	Low	1	Extra features of artificial hard		No

Distinctiveness categories

Distinctiveness Category	Distinctiveness Score	Suggested values
V High	10	Trading rules apply - Compensation option 1
High	8	Trading rules apply - Compensation option 1
Medium	4	Same broad habitat or a higher distinctiveness habitat required (c)
Low	2	Same distinctiveness or better habitat required c
V Low	1	Compensation Not Required
Irreplaceable Habitats		Bespoke compensation Trading Rules required

Condition categories

Condition Multiplier	Condition Assessment Score
Poor/Lost	1
Moderate	1
Fair/V Poor	1
Good	1
Condition Assessment N/A	1
N/A - Other	1

Bespoke Compensation For Unescapable Losses Agreed
No
No
Pending

Broad Habitats	Conditional Broad Habitat Label
Cropland	Cropland
Grassland	Grassland
Heathland and shrub	Heathland and shrub
Spartic vegetated land	Spartic vegetated land
Urban	Urban
Wetland	Wetland
Woodland and forest	Woodland and forest
Coastal lagoons	Coastal lagoons
Rocky shore	Rocky shore
Coastal saltmarsh	Coastal saltmarsh
Intertidal sediment	Intertidal sediment
Intertidal hard structures	Intertidal hard structures
Watercourse habitat	Watercourse habitat
Freshwater lake	Freshwater lake

Creation

Broad Habitats	Conditional Broad Habitat Label
Cropland	Cropland
Grassland	Grassland
Heathland and shrub	Heathland and shrub
Urban	Urban
Spartic vegetated land	Spartic vegetated land
Urban	Urban
Wetland	Wetland
Woodland and forest	Woodland and forest
Rocky shore	Rocky shore
Coastal saltmarsh	Coastal saltmarsh
Coastal saltmarsh	Coastal saltmarsh
Intertidal hard structures	Intertidal hard structures
Intertidal hard structures	Intertidal hard structures
Watercourse habitat	Watercourse habitat
Freshwater lake	Freshwater lake

Enhancement

Broad Habitats	Conditional Broad Habitat Label
Cropland	Cropland
Grassland	Grassland
Heathland and shrub	Heathland and shrub
Urban	Urban
Spartic vegetated land	Spartic vegetated land
Urban	Urban
Wetland	Wetland
Woodland and forest	Woodland and forest
Coastal lagoons	Coastal lagoons
Rocky shore	Rocky shore
Coastal saltmarsh	Coastal saltmarsh
Intertidal sediment	Intertidal sediment
Intertidal hard structures	Intertidal hard structures
Watercourse habitat	Watercourse habitat
Freshwater lake	Freshwater lake

Return To Start

All Habitats

1	2	3	3	4	5	6	7	8	9	10	11	12	13	14	15	16	17	18	19	20	21	22	23	24	25	26	27	28	29	30	31
Habitat Description	Group	Distinctiveness	Trading Notes	Existing area baseline on-site	Existing units baseline on-site	Existing area retained on-site	Existing units retained on-site	Existing area lost on-site	Existing units lost baseline on-site	Proposed area created on-site post development	Proposed units created on-site post development	Proposed area enhanced on-site post development	Proposed units enhanced on-site post development	Total proposed area on-site post development	Total proposed units on-site post development	Net area change on-site	Net unit change on-site	Existing area off-site	Existing units off-site	Retained area off-site	Retained units off-site	Proposed area creation off-site	Proposed units creation off-site	Proposed area enhancement off-site	Proposed units enhancement off-site	Total proposed area off-site	Total proposed units off-site	Off-site net area change	Off-site net unit change	Overall area change	Overall unit change
Cropland - Arable field margins cultivated annually	Cropland	Medium	Same broad habitat or a higher distinctiveness habitat required (1)	0.00	0.00	0.00	0.00	0.00	0.00	0.00	0.00	0.00	0.00	0.00	0.00	0.00	0.00	0.00	0.00	0.00	0.00	0.00	0.00	0.00	0.00	0.00	0.00	0.00	0.00	0.00	0.00
Cropland - Arable field margins species rich turf	Cropland	Medium	Same broad habitat or a higher distinctiveness habitat required (1)	0.00	0.00	0.00	0.00	0.00	0.00	0.00	0.00	0.00	0.00	0.00	0.00	0.00	0.00	0.00	0.00	0.00	0.00	0.00	0.00	0.00	0.00	0.00	0.00	0.00	0.00	0.00	0.00
Cropland - Arable field margins pollen and nectar	Cropland	Medium	Same broad habitat or a higher distinctiveness habitat required (1)	0.00	0.00	0.00	0.00	0.00	0.00	0.00	0.00	0.00	0.00	0.00	0.00	0.00	0.00	0.00	0.00	0.00	0.00	0.00	0.00	0.00	0.00	0.00	0.00	0.00	0.00	0.00	0.00
Cropland - Cereal crops	Cropland	Low	Same distinctiveness or better habitat required (2)	0.00	0.00	0.00	0.00	0.00	0.00	0.00	0.00	0.00	0.00	0.00	0.00	0.00	0.00	0.00	0.00	0.00	0.00	0.00	0.00	0.00	0.00	0.00	0.00	0.00	0.00	0.00	0.00
Cropland - Intensive orchard	Cropland	Low	Same distinctiveness or better habitat required (2)	0.00	0.00	0.00	0.00	0.00	0.00	0.00	0.00	0.00	0.00	0.00	0.00	0.00	0.00	0.00	0.00	0.00	0.00	0.00	0.00	0.00	0.00	0.00	0.00	0.00	0.00	0.00	0.00
Cropland - Non-cereal crops	Cropland	Low	Same distinctiveness or better habitat required (2)	0.00	0.00	0.00	0.00	0.00	0.00	0.00	0.00	0.00	0.00	0.00	0.00	0.00	0.00	0.00	0.00	0.00	0.00	0.00	0.00	0.00	0.00	0.00	0.00	0.00	0.00	0.00	0.00
Cropland - Poly-tunnel or other low	Cropland	Low	Same distinctiveness or better habitat required (2)	0.00	0.00	0.00	0.00	0.00	0.00	0.00	0.00	0.00	0.00	0.00	0.00	0.00	0.00	0.00	0.00	0.00	0.00	0.00	0.00	0.00	0.00	0.00	0.00	0.00	0.00	0.00	0.00
Cropland - Traditional orchards	Cropland	Medium	Same broad habitat or a higher distinctiveness habitat required (1)	0.00	0.00	0.00	0.00	0.00	0.00	0.00	0.00	0.00	0.00	0.00	0.00	0.00	0.00	0.00	0.00	0.00	0.00	0.00	0.00	0.00	0.00	0.00	0.00	0.00	0.00	0.00	0.00
Grassland - Modified grassland	Grassland	Low	Same distinctiveness or better habitat required (2)	0.00	0.00	0.00	0.00	0.00	0.00	0.00	0.00	0.00	0.00	0.00	0.00	0.00	0.00	0.00	0.00	0.00	0.00	0.00	0.00	0.00	0.00	0.00	0.00	0.00	0.00	0.00	0.00
Grassland - Mesotrophic - lowland meadow and OMG	Grassland	High	Same broad habitat required - bespoke compensation option (3)	0.00	0.00	0.00	0.00	0.00	0.00	0.00	0.00	0.00	0.00	0.00	0.00	0.00	0.00	0.00	0.00	0.00	0.00	0.00	0.00	0.00	0.00	0.00	0.00	0.00	0.00	0.00	0.00
Grassland - Lowland meadow priority habitat	Grassland	High	Same broad habitat required - bespoke compensation option (3)	0.00	0.00	0.00	0.00	0.00	0.00	0.00	0.00	0.00	0.00	0.00	0.00	0.00	0.00	0.00	0.00	0.00	0.00	0.00	0.00	0.00	0.00	0.00	0.00	0.00	0.00	0.00	0.00
Grassland - Lowland dry acid grassland	Grassland	High	Same broad habitat required - bespoke compensation option (3)	0.00	0.00	0.00	0.00	0.00	0.00	0.00	0.00	0.00	0.00	0.00	0.00	0.00	0.00	0.00	0.00	0.00	0.00	0.00	0.00	0.00	0.00	0.00	0.00	0.00	0.00	0.00	0.00
Grassland - Lowland mesotrophic grassland	Grassland	High	Same broad habitat required - bespoke compensation option (3)	0.00	0.00	0.00	0.00	0.00	0.00	0.00	0.00	0.00	0.00	0.00	0.00	0.00	0.00	0.00	0.00	0.00	0.00	0.00	0.00	0.00	0.00	0.00	0.00	0.00	0.00	0.00	0.00
Grassland - Other lowland acid grassland	Grassland	Medium	Same broad habitat or a higher distinctiveness habitat required (1)	0.00	0.00	0.00	0.00	0.00	0.00	0.00	0.00	0.00	0.00	0.00	0.00	0.00	0.00	0.00	0.00	0.00	0.00	0.00	0.00	0.00	0.00	0.00	0.00	0.00	0.00	0.00	0.00
Grassland - Other neutral grassland	Grassland	Medium	Same broad habitat or a higher distinctiveness habitat required (1)	0.00	0.00	0.00	0.00	0.00	0.00	0.00	0.00	0.00	0.00	0.00	0.00	0.00	0.00	0.00	0.00	0.00	0.00	0.00	0.00	0.00	0.00	0.00	0.00	0.00	0.00	0.00	0.00
Grassland - Other calcareous grassland	Grassland	Medium	Same broad habitat or a higher distinctiveness habitat required (1)	0.00	0.00	0.00	0.00	0.00	0.00	0.00	0.00	0.00	0.00	0.00	0.00	0.00	0.00	0.00	0.00	0.00	0.00	0.00	0.00	0.00	0.00	0.00	0.00	0.00	0.00	0.00	0.00
Grassland - Other neutral grassland	Grassland	Medium	Same broad habitat or a higher distinctiveness habitat required (1)	0.00	0.00	0.00	0.00	0.00	0.00	0.00	0.00	0.00	0.00	0.00	0.00	0.00	0.00	0.00	0.00	0.00	0.00	0.00	0.00	0.00	0.00	0.00	0.00	0.00	0.00	0.00	0.00
Grassland - Unimproved grassland	Grassland	High	Same broad habitat required - bespoke compensation option (3)	0.00	0.00	0.00	0.00	0.00	0.00	0.00	0.00	0.00	0.00	0.00	0.00	0.00	0.00	0.00	0.00	0.00	0.00	0.00	0.00	0.00	0.00	0.00	0.00	0.00	0.00	0.00	0.00
Grassland - Grazed marsh - Grassland	Grassland	High	Same broad habitat required - bespoke compensation option (3)	0.00	0.00	0.00	0.00	0.00	0.00	0.00	0.00	0.00	0.00	0.00	0.00	0.00	0.00	0.00	0.00	0.00	0.00	0.00	0.00	0.00	0.00	0.00	0.00	0.00	0.00	0.00	0.00
Grassland - Grazed marsh - Grassland with scrape	Grassland	High	Same broad habitat required - bespoke compensation option (3)	0.00	0.00	0.00	0.00	0.00	0.00	0.00	0.00	0.00	0.00	0.00	0.00	0.00	0.00	0.00	0.00	0.00	0.00	0.00	0.00	0.00	0.00	0.00	0.00	0.00	0.00	0.00	0.00
Grassland - Grazed marsh - Grassland with ditches	Grassland	High	Same broad habitat required - bespoke compensation option (3)	0.00	0.00	0.00	0.00	0.00	0.00	0.00	0.00	0.00	0.00	0.00	0.00	0.00	0.00	0.00	0.00	0.00	0.00	0.00	0.00	0.00	0.00	0.00	0.00	0.00	0.00	0.00	0.00
Grassland - Grazed marsh - Grassland with ditches and scrape	Grassland	High	Same broad habitat required - bespoke compensation option (3)	0.00	0.00	0.00	0.00	0.00	0.00	0.00	0.00	0.00	0.00	0.00	0.00	0.00	0.00	0.00	0.00	0.00	0.00	0.00	0.00	0.00	0.00	0.00	0.00	0.00	0.00	0.00	0.00
Heathland and shrub - Gorse scrub	Heathland and shrub	Medium	Same broad habitat or a higher distinctiveness habitat required (1)	0.00	0.00	0.00	0.00	0.00	0.00	0.00	0.00	0.00	0.00	0.00	0.00	0.00	0.00	0.00	0.00	0.00	0.00	0.00	0.00	0.00	0.00	0.00	0.00	0.00	0.00	0.00	0.00
Heathland and shrub - Lowland scrub	Heathland and shrub	Medium	Same broad habitat or a higher distinctiveness habitat required (1)	0.00	0.00	0.00	0.00	0.00	0.00	0.00	0.00	0.00	0.00	0.00	0.00	0.00	0.00	0.00	0.00	0.00	0.00	0.00	0.00	0.00	0.00	0.00	0.00	0.00	0.00	0.00	0.00
Heathland and shrub - Lowland heathland	Heathland and shrub	High	Same broad habitat required - bespoke compensation option (3)	0.00	0.00	0.00	0.00	0.00	0.00	0.00	0.00	0.00	0.00	0.00	0.00	0.00	0.00	0.00	0.00	0.00	0.00	0.00	0.00	0.00	0.00	0.00	0.00	0.00	0.00	0.00	0.00
Heathland and shrub - Mixed scrub	Heathland and shrub	Medium	Same broad habitat or a higher distinctiveness habitat required (1)	0.00	0.00	0.00	0.00	0.00	0.00	0.00	0.00	0.00	0.00	0.00	0.00	0.00	0.00	0.00	0.00	0.00	0.00	0.00	0.00	0.00	0.00	0.00	0.00	0.00	0.00	0.00	0.00
Heathland and shrub - Mixed priority habitat	Heathland and shrub	High	Same broad habitat required - bespoke compensation option (3)	0.00	0.00	0.00	0.00	0.00	0.00	0.00	0.00	0.00	0.00	0.00	0.00	0.00	0.00	0.00	0.00	0.00	0.00	0.00	0.00	0.00	0.00	0.00	0.00	0.00	0.00	0.00	0.00
Heathland and shrub - Shelterbelt scrub	Heathland and shrub	Medium	Same broad habitat or a higher distinctiveness habitat required (1)	0.00	0.00	0.00	0.00	0.00	0.00	0.00	0.00	0.00	0.00	0.00	0.00	0.00	0.00	0.00	0.00	0.00	0.00	0.00	0.00	0.00	0.00	0.00	0.00	0.00	0.00	0.00	0.00
Heathland and shrub - Young trees	Heathland and shrub	Medium	Same broad habitat or a higher distinctiveness habitat required (1)	0.00	0.00	0.00	0.00	0.00	0.00	0.00	0.00	0.00	0.00	0.00	0.00	0.00	0.00	0.00	0.00	0.00	0.00	0.00	0.00	0.00	0.00	0.00	0.00	0.00	0.00	0.00	0.00
Heathland and shrub - Gorse scrub	Heathland and shrub	Medium	Same broad habitat or a higher distinctiveness habitat required (1)	0.00	0.00	0.00	0.00	0.00	0.00	0.00	0.00	0.00	0.00	0.00	0.00	0.00	0.00	0.00	0.00	0.00	0.00	0.00	0.00	0.00	0.00	0.00	0.00	0.00	0.00	0.00	0.00
Heathland and shrub - Lowland heathland	Heathland and shrub	High	Same broad habitat required - bespoke compensation option (3)	0.00	0.00	0.00	0.00	0.00	0.00	0.00	0.00	0.00	0.00	0.00	0.00	0.00	0.00	0.00	0.00	0.00	0.00	0.00	0.00	0.00	0.00	0.00	0.00	0.00	0.00	0.00	0.00
Heathland and shrub - Mixed scrub	Heathland and shrub	Medium	Same broad habitat or a higher distinctiveness habitat required (1)	0.00	0.00	0.00	0.00	0.00	0.00	0.00	0.00	0.00	0.00	0.00	0.00	0.00	0.00	0.00	0.00	0.00	0.00	0.00	0.00	0.00	0.00	0.00	0.00	0.00	0.00	0.00	0.00
Heathland and shrub - Mixed priority habitat	Heathland and shrub	High	Same broad habitat required - bespoke compensation option (3)	0.00	0.00	0.00	0.00	0.00	0.00	0.00	0.00	0.00	0.00	0.00	0.00	0.00	0.00	0.00	0.00	0.00	0.00	0.00	0.00	0.00	0.00	0.00	0.00	0.00	0.00	0.00	0.00
Heathland and shrub - Shelterbelt scrub	Heathland and shrub	Medium	Same broad habitat or a higher distinctiveness habitat required (1)	0.00	0.00	0.00	0.00	0.00	0.00	0.00	0.00	0.00	0.00	0.00	0.00	0.00	0.00	0.00	0.00	0.00	0.00	0.00	0.00	0.00	0.00	0.00	0.00	0.00	0.00	0.00	0.00
Heathland and shrub - Young trees	Heathland and shrub	Medium	Same broad habitat or a higher distinctiveness habitat required (1)	0.00	0.00	0.00	0.00	0.00	0.00	0.00	0.00	0.00	0.00	0.00	0.00	0.00	0.00	0.00	0.00	0.00	0.00	0.00	0.00	0.00	0.00	0.00	0.00	0.00	0.00	0.00	0.00
Lakes - Eutrophic standing waters	Lakes	Low	Same distinctiveness or better habitat required (2)	0.00	0.00	0.00	0.00	0.00	0.00	0.00	0.00	0.00	0.00	0.00	0.00	0.00	0.00	0.00	0.00	0.00	0.00	0.00	0.00	0.00	0.00	0.00	0.00	0.00	0.00	0.00	0.00
Lakes - Dystrophic standing waters	Lakes	Low	Same distinctiveness or better habitat required (2)	0.00	0.00	0.00	0.00	0.00	0.00	0.00	0.00	0.00	0.00	0.00	0.00	0.00	0.00	0.00	0.00	0.00	0.00	0.00	0.00	0.00	0.00	0.00	0.00	0.00	0.00	0.00	0.00
Lakes - Mesotrophic standing waters	Lakes	Medium	Same broad habitat or a higher distinctiveness habitat required (1)	0.00	0.00	0.00	0.00	0.00	0.00	0.00	0.00	0.00	0.00	0.00	0.00	0.00	0.00	0.00	0.00	0.00	0.00	0.00	0.00	0.00	0.00	0.00	0.00	0.00	0.00	0.00	0.00
Lakes - Open mosaic habitats	Lakes	High	Same broad habitat required - bespoke compensation option (3)	0.00	0.00	0.00	0.00	0.00	0.00	0.00	0.00	0.00	0.00	0.00	0.00	0.00	0.00	0.00	0.00	0.00	0.00	0.00	0.00	0.00	0.00	0.00	0.00	0.00	0.00	0.00	0.00
Lakes - Priority Dystrophic habitat	Lakes	High	Same broad habitat required - bespoke compensation option (3)	0.00	0.00	0.00	0.00	0.00	0.00	0.00	0.00	0.00	0.00	0.00	0.00	0.00	0.00	0.00	0.00	0.00	0.00	0.00	0.00	0.00	0.00	0.00	0.00	0.00	0.00	0.00	0.00
Lakes - Priority open water habitat	Lakes	Medium	Same broad habitat or a higher distinctiveness habitat required (1)	0.00	0.00	0.00	0.00	0.00	0.00	0.00	0.00	0.00	0.00	0.00	0.00	0.00	0.00	0.00	0.00	0.00	0.00	0.00	0.00	0.00	0.00	0.00	0.00	0.00	0.00	0.00	0.00
Lakes - Temporary lakes ponds and pools UKSI 192	Lakes	High	Same broad habitat required - bespoke compensation option (3)	0.00	0.00	0.00	0.00	0.00	0.00	0.00	0.00	0.00	0.00	0.00	0.00	0.00	0.00	0.00	0.00	0.00	0.00	0.00	0.00	0.00	0.00	0.00	0.00	0.00	0.00	0.00	0.00
Specially managed grass - Cultivated grassland	Specially managed grass	High	Same broad habitat required - bespoke compensation option (3)	0.00	0.00	0.00	0.00	0.00	0.00	0.00	0.00	0.00	0.00	0.00	0.00	0.00	0.00	0.00	0.00	0.00	0.00	0.00	0.00	0.00	0.00	0.00	0.00	0.00	0.00	0.00	0.00
Specially managed grass - Lowland meadow	Specially managed grass	High	Same broad habitat required - bespoke compensation option (3)	0.00	0.00	0.00	0.00	0.00	0.00	0.00	0.00	0.00	0.00	0.00	0.00	0.00	0.00	0.00	0.00	0.00	0.00	0.00	0.00	0.00	0.00	0.00	0.00	0.00	0.00	0.00	0.00
Specially managed grass - Lowland neutral grassland	Specially managed grass	High	Same broad habitat required - bespoke compensation option (3)	0.00	0.00	0.00	0.00	0.00	0.00	0.00	0.00	0.00	0.00	0.00	0.00	0.00	0.00	0.00	0.00	0.00	0.00	0.00	0.00	0.00	0.00	0.00	0.00	0.00	0.00	0.00	0.00
Specially managed grass - Other improved grass	Specially managed grass	Medium	Same broad habitat or a higher distinctiveness habitat required (1)	0.00	0.00	0.00	0.00	0.00	0.00	0.00	0.00	0.00	0.00	0.00	0.00	0.00	0.00	0.00	0.00	0.00	0.00	0.00	0.00	0.00	0.00	0.00	0.00	0.00	0.00	0.00	0.00
Specially managed grass - Other neutral grassland	Specially managed grass	Medium	Same broad habitat or a higher distinctiveness habitat required (1)	0.00	0.00	0.00	0.00	0.00	0.00	0.00	0.00	0.00	0.00	0.00	0.00	0.00	0.00	0.00	0.00	0.00	0.00	0.00	0.00	0.00	0.00	0.00	0.00	0.00	0.00	0.00	0.00
Urban - Allotments	Urban	Low	Same distinctiveness or better habitat required (2)	0.00	0.00	0.00	0.00	0.00	0.00	0.00	0.00	0.00	0.00	0.00	0.00	0.00	0.00	0.00	0.00	0.00	0.00	0.00	0.00	0.00	0.00	0.00	0.00	0.00	0.00	0.00	0.00
Urban - Community food growing spaces	Urban	Low	Same distinctiveness or better habitat required (2)	0.00	0.00	0.00	0.00	0.00	0.00	0.00	0.00	0.00	0.00	0.00	0.00	0.00	0.00	0.00	0.00	0.00	0.00	0.00	0.00	0.00	0.00	0.00	0.00	0.00	0.00	0.00	0.00
Urban - Ornamental gardens	Urban	Low	Same distinctiveness or better habitat required (2)	0.00	0.00	0.00	0.00	0.00	0.00	0.00	0.00	0.00	0.00	0.00	0.00	0.00	0.00	0.00	0.00	0.00	0.00	0.00	0.00	0.00	0.00	0.00	0.00	0.00	0.00	0.00	0.00
Urban - Private residential gardens	Urban	Low	Same distinctiveness or better habitat required (2)	0.00	0.00	0.00	0.00	0.00	0.00	0.00	0.00	0.00	0.00	0.00	0.00	0.00	0.00	0.00	0.00	0.00	0.00	0.00	0.00	0.00	0.00	0.00	0.00	0.00	0.00	0.00	0.00
Urban - Sealed surfaces	Urban	Negligible	Any habitat type or better	0.00	0.00	0.00	0.00	0.00	0.00	0.00	0.00	0.00	0.00	0.00	0.00	0.00	0.00	0.00	0.00	0.00	0.00	0.00	0.00	0.00	0.00	0.00	0.00	0.00	0.00	0.00	0.00
Urban - Suburban woodland and groves in open space	Urban	Medium	Same broad habitat or a higher distinctiveness habitat required (1)	0.00	0.00	0.00	0.00	0.00	0.00	0.00	0.00	0.00	0.00	0.00	0.00	0.00	0.00	0.00	0.00	0.00	0.00	0.00	0.00	0.00	0.00	0.00	0.00	0.00	0.00	0.00	0.00
Urban - Urban trees	Urban	Medium	Same broad habitat or a higher distinctiveness habitat required (1)	0.00	0.00	0.00	0.00	0.00	0.00	0.00	0.00	0.00	0.00	0.00	0.00	0.00	0.00	0.00	0.00	0.00	0.00	0.00	0.00	0.00	0.00	0.00	0.00	0.00	0.00	0.00	0.00
Urban - Sustainable drainage systems	Urban	Low	Same distinctiveness or better habitat required (2)	0.00	0.00	0.00	0.00	0.00	0.00	0.00	0.00	0.00	0.00	0.00	0.00	0.00	0.00	0.00	0.00	0.00	0.00	0.00	0.00	0.00	0.00	0.00	0.00	0.00	0.00	0.00	0.00
Urban - Green/green corridors	Urban	Low	Same distinctiveness or better habitat required (2)	0.00	0.00	0.00	0.00	0.00	0.00	0.00	0.00	0.00	0.00	0.00	0.00	0.00	0.00	0.00	0.00	0.00	0.00	0.00	0.00	0.00	0.00	0.00	0.00	0.00	0.00	0.00	0.00
Urban - Street in Built Up Area	Urban	Low	Same distinctiveness or better habitat required (2)	0.00	0.00	0.00	0.00	0.00	0.00	0.00	0.00	0.00	0.00	0.00	0.00	0.00	0.00	0.00	0.00	0.00	0.00	0.00	0.00	0.00	0.00	0.00	0.00	0.00	0.00	0.00	0.00
Urban - Base ground	Urban	Low	Same distinctiveness or better habitat required (2)	0.00	0.00	0.00	0.00	0.00	0.00	0.00	0.00	0.00	0.00	0.00	0.00	0.00	0.00	0.00	0.00	0.00	0.00	0.00	0.00	0.00	0.00	0.00	0.00	0.00	0.00	0.00	0.00
Urban - Developed land sealed surface	Urban	Low	Same distinctiveness or better habitat required (2)	0.00	0.00	0.00	0.00	0.00	0.00	0.00	0.00	0.00	0.00	0.00	0.00	0.00	0.00	0.00	0.00	0.00	0.00	0.00	0.00	0.00	0.00	0.00	0.00	0.00	0.00	0.00	0.00
Urban - Vacant/derelict land	Urban	Low	Same distinctiveness or better habitat required (2)	0.00	0.00	0.00	0.00	0.00	0.00	0.00	0.00	0.00	0.00	0.00	0.00	0.00	0.00	0.00	0.00	0.00	0.00	0.00	0.00	0.00	0.00	0.00	0.00	0.00	0.00	0.00	0.00

Group Sub-totals

On-site habitat group	Existing area	Existing value	Proposed area on-site	Proposed value on-site	On-site area change	On-site unit change
Cropland	0.0	0.0	0.0	0.0	0.0	0.0
Grassland	0.0	0.0	0.0	0.0	0.0	0.0
Heathland and shrub	0.0	0.0	0.0	0.0	0.0	0.0
Lakes	0.0	0.0	0.0	0.0	0.0	0.0
Specially managed grass	0.0	0.0	0.0	0.0	0.0	0.0
Urban	0.0	0.0	0.0	0.0	0.0	0.0
Woodland and forest	0.0	0.0	0.0	0.0	0.0	0.0
Wetland	0.0	0.0	0.0	0.0	0.0	0.0
Grand Total	0.0	0.0	0.0	0.0	0.0	0.0

Off-site habitat group	Existing area	Existing value	Proposed area off-site	Proposed value off-site	Off-site area change	Off-site unit change
Cropland	0.0	0.0	0.0	0.0	0.0	0.0
Grassland	0.0	0.0	0.0	0.0	0.0	0.0
Heathland and shrub	0.0	0.0	0.0	0.0	0.0	0.0
Lakes	0.0	0.0	0.0	0.0	0.0	0.0
Specially managed grass	0.0	0.0	0.0	0.0	0.0	0.0
Urban	0.0	0.0	0.0	0.0	0.0	0.0
Woodland and forest	0.0	0.0	0.0	0.0	0.0	0.0
Wetland	0.0	0.0	0.0	0.0	0.0	0.0
Grand Grand Total	0.0	0.0	0.0	0.0	0.0	0.0

Distinctiveness Band Sub-totals

Very High

Habitat Group	Group	Existing Area	Existing Value Lost	Proposed Area On-site	Proposed Value On-site	On-site Area Change	On-site Unit Change	Proposed Area Off-site	Off-site Unit Change	Unit Change Including Off-site	Units Required Off-site
Grassland - Lowland dry acid grassland	Grassland	0.00	0.00	0.00	0.00	0.00	0.00	0.00	0.00	0.00	0.00
Grassland - Lowland mesotrophic	Grassland	0.00	0.00	0.00	0.00	0.00	0.00	0.00	0.00	0.00	
Grassland - Other lowland acid grassland	Grassland	0.00	0.00	0.00	0.00	0.00	0.00	0.00	0.00	0.00	
Grassland - Other neutral grassland	Grassland	0.00	0.00	0.00	0.00	0.00	0.00	0.00	0.00	0.00	
Lakes - Eutrophic standing waters	Lakes	0.00	0.00	0.00	0.00	0.00	0.00	0.00	0.00	0.00	
Lakes - Mesotrophic standing waters	Lakes	0.00	0.00	0.00	0.00	0.00	0.00	0.00	0.00	0.00	
Specially managed grass - Lowland meadow	Specially managed grass	0.00	0.00	0.00	0.00	0.00	0.00	0.00	0.00	0.00	
Specially managed grass - Lowland neutral grassland	Specially managed grass	0.00	0.00	0.00	0.00	0.00	0.00	0.00	0.00	0.00	
Specially managed grass - Other improved grass	Specially managed grass	0.00	0.00	0.00	0.00	0.00	0.00	0.00	0.00	0.00	
Specially managed grass - Other neutral grassland	Specially managed grass	0.00	0.00	0.00	0.00	0.00	0.00	0.00	0.00	0.00	
Urban - Allotments	Urban	0.00	0.00	0.00	0.00	0.00	0.00	0.00	0.00	0.00	
Urban - Community food growing spaces	Urban	0.00	0.00	0.00	0.00	0.00	0.00	0.00	0.00	0.00	
Urban - Ornamental gardens	Urban	0.00	0.00	0.00	0.00	0.00	0.00	0.00	0.00	0.00	
Urban - Private residential gardens	Urban	0.00	0.00	0.00	0.00	0.00	0.00	0.00	0.00	0.00	
Urban - Street in Built Up Area	Urban	0.00	0.00	0.00	0.00	0.00	0.00	0.00	0.00	0.00	
Urban - Base ground	Urban	0.00	0.00	0.00	0.00	0.00	0.00	0.00	0.00	0.00	
Urban - Developed land sealed surface	Urban	0.00	0.00	0.00	0.00	0.00	0.00	0.00	0.00	0.00	
Urban - Vacant/derelict land	Urban	0.00	0.00	0.00	0.00	0.00	0.00	0.00	0.00

Return to start

Risk

Habitat Description	Technical Difficulty Creation	Multiplier	Technical Difficulty Enhancement	Multiplier
Coastal lagoons - Coastal lagoons	Medium	0.67	Medium	0.67
Coastal saltmarsh - Saltmarshes and saline reedbeds	High	0.33	Medium	0.67
Cropland - Arable field margins cultivated annually	Low	1	Low	1
Cropland - Arable field margins game bird mix	Low	1	Low	1
Cropland - Arable field margins pollen and nectar	Low	1	Low	1
Cropland - Arable field margins tussocky	Low	1	Low	1
Cropland - Cereal crops	Low	1	Low	1
Cropland - Winter stubble	Low	1	Low	1
Cropland - Horticulture	Low	1	Low	1
Cropland - Intensive orchards	Low	1	Low	1
Cropland - Non-cereal crops	Low	1	Low	1
Cropland - Temporary grass and clover leys	Low	1	Low	1
Grassland - Traditional orchards	Low	1	Medium	0.67
Grassland - Bracken	Low	1	Low	1
Grassland - Floodplain wetland mosaic and CFGM	High	0.33	Medium	0.67
Grassland - Lowland calcareous grassland	High	0.33	High	0.33
Grassland - Lowland dry acid grassland	High	0.33	High	0.33
Grassland - Lowland meadows	High	0.33	Medium	0.67
Grassland - Modified grassland	Low	1	Low	1
Grassland - Other lowland acid grassland	Low	1	Low	1
Grassland - Other neutral grassland	Low	1	Low	1
Grassland - Tall herb communities (H6430)	High	0.33	High	0.33
Grassland - Upland acid grassland	Low	1	Low	1
Grassland - Upland calcareous grassland	High	0.33	High	0.33
Grassland - Upland hay meadows	High	0.33	Medium	0.67
Heathland and shrub - Blackthorn scrub	Low	1	Low	1
Heathland and shrub - Bramble scrub	Low	1	Low	1
Heathland and shrub - Gorse scrub	Low	1	Low	1
Heathland and shrub - Hawthorn scrub	Low	1	Low	1
Heathland and shrub - Hazel scrub	Medium	0.67	Low	1
Heathland and shrub - Willow scrub	Medium	0.67	Low	1
Heathland and shrub - Lowland heathland	High	0.33	Medium	0.67
Heathland and shrub - Mixed scrub	Low	1	Low	1
Heathland and shrub - Mountain heaths and willow scrub	High	0.33	High	0.33
Heathland and shrub - Rhododendron scrub	Low	1	Low	1
Heathland and shrub - Dunes with sea buckthorn (H2160)	Medium	0.67	Low	1
Heathland and shrub - Other sea buckthorn scrub	Low	1	Low	1
Heathland and shrub - Upland heathland	Medium	0.67	Medium	0.67
Intertidal sediment - Artificial littoral biogenic reefs	High	0.33	Medium	0.67
Intertidal sediment - Artificial littoral coarse sediment	Medium	0.67	Medium	0.67
Intertidal sediment - Artificial littoral mixed sediments	High	0.33	Medium	0.67
Intertidal sediment - Artificial littoral muddy sand	High	0.33	Medium	0.67
Intertidal sediment - Artificial littoral seagrass	High	0.33	High	0.33
Intertidal sediment - Features of littoral sediment	High	0.33	Medium	0.67
Intertidal sediment - Littoral biogenic reefs - Sabellaria	High	0.33	Medium	0.67
Intertidal sediment - Littoral coarse sediment	Medium	0.67	Medium	0.67
Intertidal sediment - Littoral mixed sediments	High	0.33	Medium	0.67
Intertidal sediment - Littoral mud	High	0.33	Medium	0.67
Intertidal sediment - Littoral seagrass	High	0.33	High	0.33
Intertidal sediment - Littoral seagrass on peat, clay or chalk	Very High	0.1	High	0.33
Lakes - Aquifer fed naturally fluctuating water bodies	Very High	0.1	High	0.33
Lakes - Ornamental lake or pond	Low	1	High	0.33
Lakes - High alkalinity lakes	High	0.33	High	0.33
Lakes - Low alkalinity lakes	High	0.33	Medium	0.67
Lakes - Marl lakes	High	0.33	High	0.33
Lakes - Moderate alkalinity lakes	High	0.33	High	0.33
Lakes - Peat lakes	High	0.33	High	0.33
Lakes - Ponds (non-priority habitat)	Low	1	Medium	0.67
Lakes - Ponds (priority habitat)	Medium	0.67	Medium	0.67
Lakes - Reservoirs	Medium	0.67	Medium	0.67
Lakes - Temporary lakes ponds and pools (H3170)	Medium	0.67	Medium	0.67
Rocky shore - Features of littoral rock	High	0.33	Medium	0.67
Rocky shore - Features of littoral rock - on peat, clay or chalk	Very High	0.1	Medium	0.67
Rocky shore - High energy littoral rock	High	0.33	Medium	0.67
Rocky shore - High energy littoral rock - on peat, clay or chalk	Very High	0.1	Medium	0.67
Rocky shore - Low energy littoral rock	High	0.33	Medium	0.67
Rocky shore - Low energy littoral rock - on peat, clay or chalk	Very High	0.1	Medium	0.67
Rocky shore - Moderate energy littoral rock	High	0.33	Medium	0.67
Rocky shore - Moderate energy littoral rock - on peat, clay or chalk	Very High	0.1	Medium	0.67
Sparsely vegetated land - Calaminarian grasslands	Very High	0.1	Medium	0.67
Sparsely vegetated land - Coastal sand dunes	Very High	0.1	Medium	0.67
Sparsely vegetated land - Coastal vegetated shingle	Very High	0.1	Medium	0.67
Sparsely vegetated land - Inland rock outcrop and scree habitats	High	0.33	Low	1
Sparsely vegetated land - Limestone pavement	Very High	0.1	Medium	0.67
Sparsely vegetated land - Maritime cliff and slopes	High	0.33	Medium	0.67
Sparsely vegetated land - Other inland rock and scree	Medium	0.67	Medium	0.67
Sparsely vegetated land - Ruderal/Ephemeral	Low	1	Medium	0.67
Sparsely vegetated land - Tall forbs	Low	1	Medium	0.67
Urban - Vacant or derelict land	Low	1	Low	1
Urban - Bare ground	Low	1	Low	1
Urban - Allotments	Low	1	Low	1
Urban - Artificial unvegetated, unsealed surface	Low	1	Low	1
Urban - Bioswale	Medium	0.67	Low	1
Urban - Intensive green roof	Low	1	Low	1
Urban - Built linear features	Low	1	Low	1
Urban - Cemeteries and churchyards	Medium	0.67	Low	1
Urban - Developed land; sealed surface	Low	1	Low	1
Urban - Other green roof	Low	1	Low	1
Urban - Facade-bound green wall	Medium	0.67	Medium	0.67
Urban - Ground based green wall	Medium	0.67	Medium	0.67
Urban - Ground level planters	Low	1	Low	1
Urban - Biodiverse green roof	Medium	0.67	Medium	0.67
Urban - Introduced shrub	Low	1	Low	1
Urban - Open mosaic habitats on previously developed land	Medium	0.67	Medium	0.67
Urban - Rain garden	Low	1	Low	1
Urban - Actively worked sand pit quarry or open cast mine	Medium	0.67	Low	1
Individual trees - Urban tree	Low	1	Low	1
Urban - Sustainable drainage system	Medium	0.67	Medium	0.67
Urban - Unvegetated garden	Low	1	Low	1
Urban - Vegetated garden	Low	1	Low	1
Wetland - Blanket bog	Very High	0.1	High	0.33
Wetland - Depressions on peat substrates (H7150)	Very High	0.1	High	0.33
Wetland - Fens (upland and lowland)	High	0.33	High	0.33
Wetland - Lowland raised bog	Very High	0.1	High	0.33
Wetland - Oceanic valley mire[1] (D2.1)	Very High	0.1	High	0.33
Wetland - Purple moor grass and rush pastures	High	0.33	High	0.33
Wetland - Reedbeds	Medium	0.67	Medium	0.67
Wetland - Transition mires and quaking bogs (H7140)	Very High	0.1	High	0.33
Woodland and forest - Felled	High	0.33	Low	1
Woodland and forest - Lowland beech and yew woodland	High	0.33	High	0.33
Woodland and forest - Lowland mixed deciduous woodland	High	0.33	High	0.33
Woodland and forest - Native pine woodlands	High	0.33	High	0.33
Woodland and forest - Other coniferous woodland	Low	1	Low	1
Woodland and forest - Other Scot's pine woodland	Medium	0.67	Medium	0.67
Woodland and forest - Other woodland; broadleaved	Low	1	Low	1
Woodland and forest - Other woodland; mixed	Low	1	Low	1
Woodland and forest - Upland birchwoods	Medium	0.67	Medium	0.67
Woodland and forest - Upland mixed ashwoods	High	0.33	High	0.33
Woodland and forest - Upland oakwood	High	0.33	High	0.33
Woodland and forest - Wet woodland	Medium	0.67	Medium	0.67
Woodland and forest - Wood-pasture and parkland	Very High	0.1	High	0.33
Intertidal sediment - Littoral sand	Medium	0.67	Medium	0.67
Intertidal sediment - Littoral muddy sand	High	0.33	Medium	0.67
Intertidal hard structures - Artificial hard structures	Medium	0.67	Medium	0.67
Intertidal hard structures - Artificial features of hard structures	Medium	0.67	Medium	0.67
Intertidal hard structures - Artificial hard structures with integrated greening of grey infrastructu	Medium	0.67	Medium	0.67
Coastal saltmarsh - Artificial saltmarshes and saline reedbeds	High	0.33	Medium	0.67
Intertidal sediment - Littoral biogenic reefs - Mussels	High	0.33	Medium	0.67
Intertidal sediment - Artificial littoral mud	High	0.33	Medium	0.67
Intertidal sediment - Artificial littoral sand	Medium	0.67	Medium	0.67
Watercourse footprint - Watercourse footprint	Low	1	Low	1
Individual trees - Rural tree	Low	1	Low	1

Spatial multipliers

Strategic Significance		
Description	Strategic significance	Multiplier
Formally identified in local strategy	High strategic significance	1.15
Location ecologically desirable but not in local strategy	Medium strategic significance	1.1
Area/compensation not in local strategy/ no local strategy	Low Strategic Significance	1

Difficulty

Category	Value
Low	1
Medium	0.67
High	0.33
Very High	0.1

Spatial risk

Category	Multiplier
Compensation inside LPA boundary or NCA of impact site	1
Compensation outside LPA or NCA of impact site; but in neighbouring LPA or NCA	0.75
Compensation outside LPA or NCA of impact site and neighbouring LPA or NCA	0.5
This metric is being used by an off-site provider	1
Intertidal habitats - Compensation inside Marine Plan Area of impact site	1
Intertidal habitats - Compensation outside same Marine Plan Area but in neighbouring Marine Plan Area	0.75
Intertidal habitats - Compensation outside Marine Plan Area of impact site and beyond neighbouring Marine Plan Area	0.5

Individual trees

Tree size	RPA Radius (m)	RPA (ha)
Small	3.6	0.0041
Medium	7.2	0.0163
Large	10.8	0.0366
Very large	15.6	0.0765

Return to start

Creation

Habitat Description	Good	Fairly Good	Moderate	Fairly Poor	Poor	Condition Assessment N/A	N/A - Other
Cropland - Arable field margins cultivated annually	Not Possible ▲	Not Possible ▲	Not Possible ▲	Not Possible ▲	Not Possible ▲	1	Not Possible ▲
Cropland - Arable field margins game bird mix	Not Possible ▲	Not Possible ▲	Not Possible ▲	Not Possible ▲	Not Possible ▲	1	Not Possible ▲
Cropland - Arable field margins pollen and nectar	Not Possible ▲	Not Possible ▲	Not Possible ▲	Not Possible ▲	Not Possible ▲	1	Not Possible ▲
Cropland - Arable field margins tussocky	Not Possible ▲	Not Possible ▲	Not Possible ▲	Not Possible ▲	Not Possible ▲	1	Not Possible ▲
Cropland - Cereal crops	Not Possible ▲	Not Possible ▲	Not Possible ▲	Not Possible ▲	Not Possible ▲	1	Not Possible ▲
Cropland - Winter stubble	Not Possible ▲	Not Possible ▲	Not Possible ▲	Not Possible ▲	Not Possible ▲	1	Not Possible ▲
Cropland - Horticulture	Not Possible ▲	Not Possible ▲	Not Possible ▲	Not Possible ▲	Not Possible ▲	1	Not Possible ▲
Cropland - Intensive orchards	Not Possible ▲	Not Possible ▲	Not Possible ▲	Not Possible ▲	Not Possible ▲	1	Not Possible ▲
Cropland - Non-cereal crops	Not Possible ▲	Not Possible ▲	Not Possible ▲	Not Possible ▲	Not Possible ▲	1	Not Possible ▲
Cropland - Temporary grass and clover leys	Not Possible ▲	Not Possible ▲	Not Possible ▲	Not Possible ▲	Not Possible ▲	1	Not Possible ▲
Grassland - Traditional orchards	30	25	20	10	5	Not Possible ▲	Not Possible ▲
Grassland - Bracken	Not Possible ▲	Not Possible ▲	Not Possible ▲	Not Possible ▲	Not Possible ▲	1	Not Possible ▲
Grassland - Floodplain wetland mosaic and CFGM	20	15	10	8	5	Not Possible ▲	Not Possible ▲
Grassland - Lowland calcareous grassland	20	15	10	8	5	Not Possible ▲	Not Possible ▲
Grassland - Lowland dry acid grassland	30+	25	20	15	10	Not Possible ▲	Not Possible ▲
Grassland - Lowland meadows	15	12	10	8	5	Not Possible ▲	Not Possible ▲
Grassland - Modified grassland	7	5	4	2	1	Not Possible ▲	Not Possible ▲
Grassland - Other lowland acid grassland	15	12	10	5	1	Not Possible ▲	Not Possible ▲
Grassland - Other neutral grassland	10	7	5	3	2	Not Possible ▲	Not Possible ▲
Grassland - Tall herb communities (H6430)	30	25	20	15	10	Not Possible ▲	Not Possible ▲
Grassland - Upland acid grassland	15	12	10	5	1	Not Possible ▲	Not Possible ▲
Grassland - Upland calcareous grassland	25	20	15	12	10	Not Possible ▲	Not Possible ▲
Grassland - Upland hay meadows	20	18	15	12	10	Not Possible ▲	Not Possible ▲
Heathland and shrub - Blackthorn scrub	10	7	5	3	1	Not Possible ▲	Not Possible ▲
Heathland and shrub - Bramble scrub	Not Possible ▲	Not Possible ▲	Not Possible ▲	Not Possible ▲	Not Possible ▲	1	Not Possible ▲
Heathland and shrub - Gorse scrub	10	7	5	3	1	Not Possible ▲	Not Possible ▲
Heathland and shrub - Hawthorn scrub	10	7	5	3	1	Not Possible ▲	Not Possible ▲
Heathland and shrub - Hazel scrub	15	12	10	7	5	Not Possible ▲	Not Possible ▲
Heathland and shrub - Willow scrub	15	12	10	7	5	Not Possible ▲	Not Possible ▲
Heathland and shrub - Lowland heathland	30+	25	20	15	10	Not Possible ▲	Not Possible ▲
Heathland and shrub - Mixed scrub	10	7	5	3	1	Not Possible ▲	Not Possible ▲
Heathland and shrub - Mountain heaths and willow scrub	30+	30+	25	23	15	Not Possible ▲	Not Possible ▲
Heathland and shrub - Rhododendron scrub	Not Possible ▲	Not Possible ▲	Not Possible ▲	Not Possible ▲	Not Possible ▲	1	Not Possible ▲
Heathland and shrub - Dunes with sea buckthorn (H2160)	10	7	5	3	1	Not Possible ▲	Not Possible ▲
Heathland and shrub - Other sea buckthorn scrub	Not Possible ▲	Not Possible ▲	Not Possible ▲	Not Possible ▲	Not Possible ▲	1	Not Possible ▲
Heathland and shrub - Upland heathland	30	25	20	15	10	Not Possible ▲	Not Possible ▲
Lakes - Aquifer fed naturally fluctuating water bodies	30	20	15	10	1	Not Possible ▲	Not Possible ▲
Lakes - High alkalinity lakes	30	20	10	7	5	Not Possible ▲	Not Possible ▲
Lakes - Low alkalinity lakes	30	20	10	7	5	Not Possible ▲	Not Possible ▲
Lakes - Marl lakes	30	20	10	7	5	Not Possible ▲	Not Possible ▲
Lakes - Moderate alkalinity lakes	30	20	10	7	5	Not Possible ▲	Not Possible ▲
Lakes - Peat lakes	30	20	10	7	5	Not Possible ▲	Not Possible ▲
Lakes - Ponds (priority habitat)	5	4	3	2	1	Not Possible ▲	Not Possible ▲
Lakes - Ponds (non-priority habitat)	5	4	3	2	1	Not Possible ▲	Not Possible ▲
Lakes - Reservoirs	10	7	5	3	1	Not Possible ▲	Not Possible ▲
Lakes - Temporary lakes ponds and pools (H3170)	5	4	3	2	1	Not Possible ▲	Not Possible ▲
Sparsely vegetated land - Calaminarian grasslands	10	7	5	3	2	Not Possible ▲	Not Possible ▲
Sparsely vegetated land - Coastal sand dunes	20	15	10	7	5	Not Possible ▲	Not Possible ▲
Sparsely vegetated land - Coastal vegetated shingle	20	15	10	7	5	Not Possible ▲	Not Possible ▲
Sparsely vegetated land - Ruderal/Ephemeral	5	4	3	2	1	Not Possible ▲	Not Possible ▲
Sparsely vegetated land - Tall forbs	5	4	3	2	1	Not Possible ▲	Not Possible ▲
Sparsely vegetated land - Inland rock outcrop and scree habitats	30+	25	20	15	10	Not Possible ▲	Not Possible ▲
Sparsely vegetated land - Limestone pavement	30+	30+	30+	30+	30+	Not Possible ▲	Not Possible ▲
Sparsely vegetated land - Maritime cliff and slopes	20	15	10	7	5	Not Possible ▲	Not Possible ▲
Sparsely vegetated land - Other inland rock and scree	20	15	10	7	5	Not Possible ▲	Not Possible ▲
Urban - Allotments	1	1	1	1	1	Not Possible ▲	Not Possible ▲
Lakes - Ornamental lake or pond	5	4	3	2	1	Not Possible ▲	Not Possible ▲
Urban - Artificial unvegetated, unsealed surface	Not Possible ▲	Not Possible ▲	Not Possible ▲	Not Possible ▲	Not Possible ▲	Not Possible ▲	0
Urban - Bioswale	3	2	1	1	1	Not Possible ▲	Not Possible ▲
Urban - Intensive green roof	5	4	3	2	1	Not Possible ▲	Not Possible ▲
Urban - Built linear features	Not Possible ▲	Not Possible ▲	Not Possible ▲	Not Possible ▲	Not Possible ▲	Not Possible ▲	0
Urban - Cemeteries and churchyards	20	17	15	12	10	Not Possible ▲	Not Possible ▲
Urban - Developed land; sealed surface	Not Possible ▲	Not Possible ▲	Not Possible ▲	Not Possible ▲	Not Possible ▲	Not Possible ▲	0
Urban - Other green roof	Not Possible ▲	Not Possible ▲	Not Possible ▲	Not Possible ▲	Not Possible ▲	1	Not Possible ▲
Urban - Facade-bound green wall	5	4	3	2	1	Not Possible ▲	Not Possible ▲
Urban - Ground based green wall	5	4	3	2	1	Not Possible ▲	Not Possible ▲
Urban - Ground level planters	Not Possible ▲	Not Possible ▲	Not Possible ▲	Not Possible ▲	Not Possible ▲	1	Not Possible ▲
Urban - Biodiverse green roof	10	8	5	3	1	Not Possible ▲	Not Possible ▲
Urban - Introduced shrub	Not Possible ▲	Not Possible ▲	Not Possible ▲	Not Possible ▲	Not Possible ▲	1	Not Possible ▲
Urban - Open mosaic habitats on previously developed land	10	7	4	2	0	Not Possible ▲	Not Possible ▲
Urban - Rain garden	5	4	3	2	1	Not Possible ▲	Not Possible ▲
Urban - Actively worked sand pit quarry or open cast mine	Not Possible ▲	Not Possible ▲	Not Possible ▲	Not Possible ▲	Not Possible ▲	1	Not Possible ▲
Individual trees - Urban tree	30+	30+	27	19	10	Not Possible ▲	Not Possible ▲
Urban - Sustainable drainage system	5	4	3	2	1	Not Possible ▲	Not Possible ▲
Urban - Unvegetated garden	Not Possible ▲	Not Possible ▲	Not Possible ▲	Not Possible ▲	Not Possible ▲	Not Possible ▲	0
Urban - Vacant or derelict land	5	4	3	2	1	Not Possible ▲	Not Possible ▲
Urban - Bare ground	5	4	3	2	1	Not Possible ▲	Not Possible ▲
Urban - Vegetated garden	Not Possible ▲	Not Possible ▲	Not Possible ▲	Not Possible ▲	Not Possible ▲	1	Not Possible ▲
Wetland - Blanket bog	30+	30+	30+	30+	30+	Not Possible ▲	Not Possible ▲
Wetland - Depressions on peat substrates (H7150)	30+	30+	30	25	15	Not Possible ▲	Not Possible ▲
Wetland - Fens (upland and lowland)	30	25	20	15	10	Not Possible ▲	Not Possible ▲
Wetland - Lowland raised bog	30+	30+	30	20	15	Not Possible ▲	Not Possible ▲
Wetland - Oceanic valley mire[1] (D2.1)	30+	30+	30	20	15	Not Possible ▲	Not Possible ▲
Wetland - Purple moor grass and rush pastures	30	25	20	15	10	Not Possible ▲	Not Possible ▲
Wetland - Reedbeds	12	10	7	5	3	Not Possible ▲	Not Possible ▲
Wetland - Transition mires and quaking bogs (H7140)	30+	30+	30	25	15	Not Possible ▲	Not Possible ▲
Woodland and forest - Felled	30+	Not Possible ▲	Not Possible ▲	Not Possible ▲	Not Possible ▲	Not Possible ▲	Not Possible ▲
Woodland and forest - Lowland beech and yew woodland	30+	30+	30+	25	10	Not Possible ▲	Not Possible ▲
Woodland and forest - Lowland mixed deciduous woodland	30+	30+	30+	25	10	Not Possible ▲	Not Possible ▲
Woodland and forest - Native pine woodlands	30+	30+	30+	25	10	Not Possible ▲	Not Possible ▲
Woodland and forest - Other coniferous woodland	30+	30+	30	10	5	Not Possible ▲	Not Possible ▲
Woodland and forest - Other Scot's pine woodland	30+	30+	30+	25	10	Not Possible ▲	Not Possible ▲
Woodland and forest - Other woodland; broadleaved	30+	25	15	7	5	Not Possible ▲	Not Possible ▲
Woodland and forest - Other woodland; mixed	30+	30+	30	10	5	Not Possible ▲	Not Possible ▲
Woodland and forest - Upland birchwoods	30+	30	25	20	10	Not Possible ▲	Not Possible ▲
Woodland and forest - Upland mixed ashwoods	30+	30+	30+	25	10	Not Possible ▲	Not Possible ▲
Woodland and forest - Upland oakwood	30+	30+	30+	25	10	Not Possible ▲	Not Possible ▲
Woodland and forest - Wet woodland	30+	30	15	10	5	Not Possible ▲	Not Possible ▲
Woodland and forest - Wood-pasture and parkland	30+	30+	30+	25	10	Not Possible ▲	Not Possible ▲
Coastal lagoons - Coastal lagoons	10	8	5	3	1	Not Possible ▲	Not Possible ▲
Rocky shore - High energy littoral rock	10	7	4	2	1	Not Possible ▲	Not Possible ▲
Rocky shore - High energy littoral rock - on peat, clay or chalk	30+	30+	30+	30+	30+	Not Possible ▲	Not Possible ▲
Rocky shore - Moderate energy littoral rock	13	8	4	2	1	Not Possible ▲	Not Possible ▲
Rocky shore - Moderate energy littoral rock - on peat, clay or chalk	30+	30+	30+	30+	30+	Not Possible ▲	Not Possible ▲
Rocky shore - Low energy littoral rock	15	10	5	1	1	Not Possible ▲	Not Possible ▲
Rocky shore - Low energy littoral rock - on peat, clay or chalk	30+	30+	30+	30+	30+	Not Possible ▲	Not Possible ▲
Rocky shore - Features of littoral rock	13	8	4	2	1	Not Possible ▲	Not Possible ▲
Rocky shore - Features of littoral rock - on peat, clay or chalk	30+	30+	30+	30+	30+	Not Possible ▲	Not Possible ▲
Intertidal sediment - Littoral coarse sediment	3	2	1	1	1	Not Possible ▲	Not Possible ▲
Intertidal sediment - Littoral mud	6	4	3	2	1	Not Possible ▲	Not Possible ▲
Intertidal sediment - Littoral mixed sediments	5	4	3	2	1	Not Possible ▲	Not Possible ▲
Coastal saltmarsh - Saltmarshes and saline reedbeds	15	10	7	3	1	Not Possible ▲	Not Possible ▲
Coastal saltmarsh - Artificial saltmarshes and saline reedbeds	15	10	7	3	1	Not Possible ▲	Not Possible ▲
Intertidal sediment - Littoral seagrass	20	15	10	5	2	Not Possible ▲	Not Possible ▲
Intertidal sediment - Littoral seagrass on peat, clay or chalk	30+	30+	30+	30+	30+	Not Possible ▲	Not Possible ▲
Intertidal sediment - Littoral biogenic reefs - Mussels	15	10	5	3	3	Not Possible ▲	Not Possible ▲
Intertidal sediment - Littoral biogenic reefs - Sabellaria	15	10	5	3	3	Not Possible ▲	Not Possible ▲
Intertidal sediment - Features of littoral sediment	10	7	5	3	3	Not Possible ▲	Not Possible ▲
Intertidal sediment - Artificial littoral coarse sediment	3	2	1	1	1	Not Possible ▲	Not Possible ▲
Intertidal sediment - Artificial littoral mud	6	4	3	2	1	Not Possible ▲	Not Possible ▲
Intertidal sediment - Artificial littoral sand	4	2	1	1	1	Not Possible ▲	Not Possible ▲
Intertidal sediment - Artificial littoral muddy sand	5	4	3	2	1	Not Possible ▲	Not Possible ▲
Intertidal sediment - Artificial littoral mixed sediments	5	4	3	2	1	Not Possible ▲	Not Possible ▲
Intertidal sediment - Artificial littoral seagrass	20	15	10	5	2	Not Possible ▲	Not Possible ▲
Intertidal sediment - Artificial littoral biogenic reefs	15	10	5	3	3	Not Possible ▲	Not Possible ▲
Intertidal sediment - Littoral sand	4	2	1	1	1	Not Possible ▲	Not Possible ▲
Intertidal sediment - Littoral muddy sand	5	4	3	2	1	Not Possible ▲	Not Possible ▲
Intertidal hard structures - Artificial hard structures	15	10	5	2	1	Not Possible ▲	Not Possible ▲
Intertidal hard structures - Artificial features of hard structures	13	8	4	2	1	Not Possible ▲	Not Possible ▲
Intertidal hard structures - Artificial hard structures with integrated greening of grey infrastructure (IGGI)	13	8	4	2	1	Not Possible ▲	Not Possible ▲
Watercourse footprint - Watercourse footprint	Not Possible ▲	Not Possible ▲	Not Possible ▲	Not Possible ▲	Not Possible ▲	Not Possible ▲	0
Individual trees - Rural tree	30+	30+	27	19	10	Not Possible ▲	Not Possible ▲

Return to start

Start condition	Lower Distinctiveness Habitat	Lower Distinctiveness Habitat	Lower Distinctiveness Habitat	Lower Distinctiveness Habitat	Lower Distinctiveness Habitat	Lower Distinctiveness Habitat	Lower Distinctiveness Habitat	Condition Assessment N/A	Condition Assessment N/A	Condition Assessment N/A	Condition Assessment N/A	Poor	Poor	Poor	Poor	Fairly Poor	Fairly Poor	Fairly Poor	Moderate	Moderate	Fairly Good	Good
Target condition	N/A - Other	Condition Assessment N/A	Poor	Fairly Poor	Moderate	Fairly Good	Good	Fairly Poor	Moderate	Fairly Good	Good	Fairly Poor	Moderate	Fairly Good	Good	Moderate	Fairly Good	Good	Fairly Good	Good	Good	Good
Habitat	**Lower Distinctiveness Habitat - N/A - Other**	**Lower Distinctiveness Habitat - Condition Assessment N/A**	**Lower Distinctiveness Habitat - Poor**	**Lower Distinctiveness Habitat - Fairly Poor**	**Lower Distinctiveness Habitat - Moderate**	**Lower Distinctiveness Habitat - Fairly Good**	**Lower Distinctiveness Habitat - Good**	**Condition Assessment N/A - Fairly Poor**	**Condition Assessment N/A - Moderate**	**Condition Assessment N/A - Fairly Good**	**Condition Assessment N/A - Good**	**Poor - Fairly Poor**	**Poor - Moderate**	**Poor - Fairly Good**	**Poor - Good**	**Fairly Poor - Moderate**	**Fairly Poor - Fairly Good**	**Fairly Poor - Good**	**Moderate - Fairly Good**	**Moderate - Good**	**Fairly Good - Good**	**Good - Good**
Cropland - Arable field margins cultivated annually	Not Possible ▲	1	Not Possible ▲	Not Possible ▲	Not Possible ▲	Not Possible ▲	Not Possible ▲	Not Possible ▲	Not Possible ▲	Not Possible ▲	Not Possible ▲	Not Possible ▲	Not Possible ▲	Not Possible ▲	Not Possible ▲	Not Possible ▲	Not Possible ▲	Not Possible ▲	Not Possible ▲	Not Possible ▲	Not Possible ▲	Not Possible ▲
Cropland - Arable field margins game bird mix	Not Possible ▲	1	Not Possible ▲	Not Possible ▲	Not Possible ▲	Not Possible ▲	Not Possible ▲	Not Possible ▲	Not Possible ▲	Not Possible ▲	Not Possible ▲	Not Possible ▲	Not Possible ▲	Not Possible ▲	Not Possible ▲	Not Possible ▲	Not Possible ▲	Not Possible ▲	Not Possible ▲	Not Possible ▲	Not Possible ▲	Not Possible ▲
Cropland - Arable field margins pollen and nectar	Not Possible ▲	1	Not Possible ▲	Not Possible ▲	Not Possible ▲	Not Possible ▲	Not Possible ▲	Not Possible ▲	Not Possible ▲	Not Possible ▲	Not Possible ▲	Not Possible ▲	Not Possible ▲	Not Possible ▲	Not Possible ▲	Not Possible ▲	Not Possible ▲	Not Possible ▲	Not Possible ▲	Not Possible ▲	Not Possible ▲	Not Possible ▲
Cropland - Arable field margins tussocky	Not Possible ▲	1	Not Possible ▲	Not Possible ▲	Not Possible ▲	Not Possible ▲	Not Possible ▲	Not Possible ▲	Not Possible ▲	Not Possible ▲	Not Possible ▲	Not Possible ▲	Not Possible ▲	Not Possible ▲	Not Possible ▲	Not Possible ▲	Not Possible ▲	Not Possible ▲	Not Possible ▲	Not Possible ▲	Not Possible ▲	Not Possible ▲
Cropland - Cereal crops	Not Possible ▲	Not Possible ▲	Not Possible ▲	Not Possible ▲	Not Possible ▲	Not Possible ▲	Not Possible ▲	Not Possible ▲	Not Possible ▲	Not Possible ▲	Not Possible ▲	Not Possible ▲	Not Possible ▲	Not Possible ▲	Not Possible ▲	Not Possible ▲	Not Possible ▲	Not Possible ▲	Not Possible ▲	Not Possible ▲	Not Possible ▲	Not Possible ▲
Cropland - Winter stubble	Not Possible ▲	Not Possible ▲	Not Possible ▲	Not Possible ▲	Not Possible ▲	Not Possible ▲	Not Possible ▲	Not Possible ▲	Not Possible ▲	Not Possible ▲	Not Possible ▲	Not Possible ▲	Not Possible ▲	Not Possible ▲	Not Possible ▲	Not Possible ▲	Not Possible ▲	Not Possible ▲	Not Possible ▲	Not Possible ▲	Not Possible ▲	Not Possible ▲
Cropland - Horticulture	Not Possible ▲	Not Possible ▲	Not Possible ▲	Not Possible ▲	Not Possible ▲	Not Possible ▲	Not Possible ▲	Not Possible ▲	Not Possible ▲	Not Possible ▲	Not Possible ▲	Not Possible ▲	Not Possible ▲	Not Possible ▲	Not Possible ▲	Not Possible ▲	Not Possible ▲	Not Possible ▲	Not Possible ▲	Not Possible ▲	Not Possible ▲	Not Possible ▲
Cropland - Intensive orchards	Not Possible ▲	Not Possible ▲	Not Possible ▲	Not Possible ▲	Not Possible ▲	Not Possible ▲	Not Possible ▲	Not Possible ▲	Not Possible ▲	Not Possible ▲	Not Possible ▲	Not Possible ▲	Not Possible ▲	Not Possible ▲	Not Possible ▲	Not Possible ▲	Not Possible ▲	Not Possible ▲	Not Possible ▲	Not Possible ▲	Not Possible ▲	Not Possible ▲
Cropland - Non-cereal crops	Not Possible ▲	Not Possible ▲	Not Possible ▲	Not Possible ▲	Not Possible ▲	Not Possible ▲	Not Possible ▲	Not Possible ▲	Not Possible ▲	Not Possible ▲	Not Possible ▲	Not Possible ▲	Not Possible ▲	Not Possible ▲	Not Possible ▲	Not Possible ▲	Not Possible ▲	Not Possible ▲	Not Possible ▲	Not Possible ▲	Not Possible ▲	Not Possible ▲
Cropland - Temporary grass and clover leys	Not Possible ▲	Not Possible ▲	Not Possible ▲	Not Possible ▲	Not Possible ▲	Not Possible ▲	Not Possible ▲	Not Possible ▲	Not Possible ▲	Not Possible ▲	Not Possible ▲	Not Possible ▲	Not Possible ▲	Not Possible ▲	Not Possible ▲	Not Possible ▲	Not Possible ▲	Not Possible ▲	Not Possible ▲	Not Possible ▲	Not Possible ▲	Not Possible ▲
Grassland - Traditional orchards	Not Possible ▲	Not Possible ▲	5	10	20	25	30	Not Possible ▲	Not Possible ▲	Not Possible ▲	Not Possible ▲	5	15	20	25	10	15	20	5	10	5	Not Possible ▲
Grassland - Bracken	Not Possible ▲	Not Possible ▲	Not Possible ▲	Not Possible ▲	Not Possible ▲	Not Possible ▲	Not Possible ▲	Not Possible ▲	Not Possible ▲	Not Possible ▲	Not Possible ▲	Not Possible ▲	Not Possible ▲	Not Possible ▲	Not Possible ▲	Not Possible ▲	Not Possible ▲	Not Possible ▲	Not Possible ▲	Not Possible ▲	Not Possible ▲	Not Possible ▲
Grassland - Floodplain wetland mosaic and CFGM	Not Possible ▲	Not Possible ▲	5	8	10	12	15	Not Possible ▲	Not Possible ▲	Not Possible ▲	Not Possible ▲	8	10	12	15	2	4	7	2	4	3	Not Possible ▲
Grassland - Lowland calcareous grassland	Not Possible ▲	Not Possible ▲	10	15	20	25	30	Not Possible ▲	Not Possible ▲	Not Possible ▲	Not Possible ▲	5	10	15	20	5	10	15	5	10	5	Not Possible ▲
Grassland - Lowland dry acid grassland	Not Possible ▲	Not Possible ▲	10	15	20	25	30+	Not Possible ▲	Not Possible ▲	Not Possible ▲	Not Possible ▲	5	15	20	30+	8	15	25	10	20	10	Not Possible ▲
Grassland - Lowland meadows	Not Possible ▲	Not Possible ▲	5	8	10	12	15	Not Possible ▲	Not Possible ▲	Not Possible ▲	Not Possible ▲	4	8	11	15	4	8	11	4	8	4	Not Possible ▲
Grassland - Modified grassland	Not Possible ▲	Not Possible ▲	1	5	10	12	15	Not Possible ▲	Not Possible ▲	Not Possible ▲	Not Possible ▲	5	10	12	15	8	10	12	8	10	8	Not Possible ▲
Grassland - Other lowland acid grassland	Not Possible ▲	Not Possible ▲	1	5	10	12	15	Not Possible ▲	Not Possible ▲	Not Possible ▲	Not Possible ▲	5	10	12	15	8	10	12	8	10	8	Not Possible ▲
Grassland - Other neutral grassland	Not Possible ▲	Not Possible ▲	1	5	10	12	15	Not Possible ▲	Not Possible ▲	Not Possible ▲	Not Possible ▲	5	10	12	15	8	10	12	8	10	8	Not Possible ▲
Grassland - Tall herb communities (H6430)	Not Possible ▲	Not Possible ▲	10	15	20	25	30	Not Possible ▲	Not Possible ▲	Not Possible ▲	Not Possible ▲	10	20	25	30	10	10	15	5	10	5	Not Possible ▲
Grassland - Upland acid grassland	Not Possible ▲	Not Possible ▲	1	5	10	12	15	Not Possible ▲	Not Possible ▲	Not Possible ▲	Not Possible ▲	5	10	12	15	8	10	12	8	10	8	Not Possible ▲
Grassland - Upland calcareous grassland	Not Possible ▲	Not Possible ▲	10	12	15	20	25	Not Possible ▲	Not Possible ▲	Not Possible ▲	Not Possible ▲	10	15	18	20	10	15	18	10	10	10	Not Possible ▲
Grassland - Upland hay meadows	Not Possible ▲	Not Possible ▲	10	12	15	18	20	Not Possible ▲	Not Possible ▲	Not Possible ▲	Not Possible ▲	10	15	18	20	10	15	18	10	15	10	Not Possible ▲
Heathland and shrub - Blackthorn scrub	Not Possible ▲	Not Possible ▲	1	3	5	7	10	1	5	7	10	1	5	7	10	3	5	3	2	3	2	Not Possible ▲
Heathland and shrub - Bramble scrub	Not Possible ▲	Not Possible ▲	Not Possible ▲	Not Possible ▲	Not Possible ▲	Not Possible ▲	Not Possible ▲	Not Possible ▲	Not Possible ▲	Not Possible ▲	Not Possible ▲	Not Possible ▲	Not Possible ▲	Not Possible ▲	Not Possible ▲	Not Possible ▲	Not Possible ▲	Not Possible ▲	Not Possible ▲	Not Possible ▲	Not Possible ▲	Not Possible ▲
Heathland and shrub - Gorse scrub	Not Possible ▲	Not Possible ▲	1	3	5	7	10	1	5	7	10	1	5	7	10	3	5	7	2	3	2	Not Possible ▲
Heathland and shrub - Hawthorn scrub	Not Possible ▲	Not Possible ▲	1	3	5	7	10	1	5	7	10	1	5	7	10	3	5	7	2	3	2	Not Possible ▲
Heathland and shrub - Hazel scrub	Not Possible ▲	Not Possible ▲	5	7	10	12	15	5	7	12	15	5	7	12	15	5	8	12	5	7	5	Not Possible ▲
Heathland and shrub - Willow scrub	Not Possible ▲	Not Possible ▲	5	7	10	12	15	5	7	12	15	5	7	12	15	5	8	12	5	7	5	Not Possible ▲
Heathland and shrub - Lowland heathland	Not Possible ▲	Not Possible ▲	10	15	20	25	30+	5	10	15	25	5	10	15	25	5	10	20	5	15	10	Not Possible ▲
Heathland and shrub - Mixed scrub	Not Possible ▲	Not Possible ▲	1	3	5	7	10	1	5	7	10	1	5	7	10	3	5	7	2	3	2	Not Possible ▲
Heathland and shrub - Mountain heaths and willow scrub	Not Possible ▲	Not Possible ▲	15	23	25	30+	30+	20	30+	30+	30+	20	30+	30+	30+	20	30+	30+	20	30+	20	Not Possible ▲
Heathland and shrub - Rhododendron scrub	Not Possible ▲	Not Possible ▲	Not Possible ▲	Not Possible ▲	Not Possible ▲	Not Possible ▲	Not Possible ▲	Not Possible ▲	Not Possible ▲	Not Possible ▲	Not Possible ▲	Not Possible ▲	Not Possible ▲	Not Possible ▲	Not Possible ▲	Not Possible ▲	Not Possible ▲	Not Possible ▲	Not Possible ▲	Not Possible ▲	Not Possible ▲	Not Possible ▲
Heathland and shrub - Dunes with sea buckthorn (H2160)	Not Possible ▲	Not Possible ▲	5	7	10	12	15	5	7	10	12	5	7	10	12	5	7	10	5	7	5	Not Possible ▲
Heathland and shrub - Other sea buckthorn scrub	Not Possible ▲	Not Possible ▲	Not Possible ▲	Not Possible ▲	Not Possible ▲	Not Possible ▲	Not Possible ▲	Not Possible ▲	Not Possible ▲	Not Possible ▲	Not Possible ▲	Not Possible ▲	Not Possible ▲	Not Possible ▲	Not Possible ▲	Not Possible ▲	Not Possible ▲	Not Possible ▲	Not Possible ▲	Not Possible ▲	Not Possible ▲	Not Possible ▲
Heathland and shrub - Upland heathland	Not Possible ▲	Not Possible ▲	10	15	20	25	30	Not Possible ▲	Not Possible ▲	Not Possible ▲	Not Possible ▲	10	20	30	30+	10	20	30	10	20	10	Not Possible ▲
Lakes - Aquifer fed naturally fluctuating water bodies	Not Possible ▲	Not Possible ▲	1	10	15	20	30	Not Possible ▲	Not Possible ▲	Not Possible ▲	Not Possible ▲	5	10	15	30	5	15	25	5	20	5	Not Possible ▲
Lakes - High alkalinity lakes	Not Possible ▲	Not Possible ▲	2	3	5	7	10	Not Possible ▲	Not Possible ▲	Not Possible ▲	Not Possible ▲	5	10	15	30	5	15	25	10	20	10	Not Possible ▲
Lakes - Low alkalinity lakes	Not Possible ▲	Not Possible ▲	5	10	15	20	30	Not Possible ▲	Not Possible ▲	Not Possible ▲	Not Possible ▲	5	10	15	20	5	10	15	5	10	5	Not Possible ▲
Lakes - Marl lakes	Not Possible ▲	Not Possible ▲	5	7	10	15	20	Not Possible ▲	Not Possible ▲	Not Possible ▲	Not Possible ▲	5	10	15	30	5	15	25	10	20	10	Not Possible ▲
Lakes - Moderate alkalinity lakes	Not Possible ▲	Not Possible ▲	5	7	10	15	20	Not Possible ▲	Not Possible ▲	Not Possible ▲	Not Possible ▲	5	10	15	30	5	15	25	10	20	10	Not Possible ▲
Lakes - Peat lakes	Not Possible ▲	Not Possible ▲	5	10	15	20	30	Not Possible ▲	Not Possible ▲	Not Possible ▲	Not Possible ▲	5	10	15	30	5	15	25	10	20	10	Not Possible ▲
Lakes - Ponds (priority habitat)	Not Possible ▲	Not Possible ▲	2	3	5	7	10	Not Possible ▲	Not Possible ▲	Not Possible ▲	Not Possible ▲	2	4	6	8	2	4	6	2	4	2	Not Possible ▲
Lakes - Ponds (non-priority habitat)	Not Possible ▲	Not Possible ▲	1	2	3	4	5	Not Possible ▲	Not Possible ▲	Not Possible ▲	Not Possible ▲	2	4	6	8	2	4	6	2	4	2	Not Possible ▲
Lakes - Reservoirs	Not Possible ▲	Not Possible ▲	1	3	5	7	10	Not Possible ▲	Not Possible ▲	Not Possible ▲	Not Possible ▲	5	10	15	30	5	15	25	10	20	10	Not Possible ▲
Lakes - Temporary lakes ponds and pools (H3170)	Not Possible ▲	Not Possible ▲	2	3	5	7	10	Not Possible ▲	Not Possible ▲	Not Possible ▲	Not Possible ▲	2	4	6	8	2	4	6	2	4	2	Not Possible ▲
Sparsely vegetated land - Calaminarian grasslands	Not Possible ▲	Not Possible ▲	2	3	5	7	10	Not Possible ▲	Not Possible ▲	Not Possible ▲	Not Possible ▲	1	3	5	8	1	4	7	2	5	3	Not Possible ▲
Sparsely vegetated land - Coastal sand dunes	Not Possible ▲	Not Possible ▲	5	7	10	15	20	Not Possible ▲	Not Possible ▲	Not Possible ▲	Not Possible ▲	5	8	15	20	5	10	18	7	12	8	Not Possible ▲
Sparsely vegetated land - Coastal vegetated shingle	Not Possible ▲	Not Possible ▲	5	7	10	15	20	Not Possible ▲	Not Possible ▲	Not Possible ▲	Not Possible ▲	5	8	15	20	5	10	18	7	12	8	Not Possible ▲
Sparsely vegetated land - Ruderal/Ephemeral	Not Possible ▲	Not Possible ▲	Not Possible ▲	Not Possible ▲	Not Possible ▲	Not Possible ▲	Not Possible ▲	Not Possible ▲	Not Possible ▲	Not Possible ▲	Not Possible ▲	1	2	3	5	1	2	3	1	2	1	Not Possible ▲
Sparsely vegetated land - Tall forbs	Not Possible ▲	Not Possible ▲	Not Possible ▲	Not Possible ▲	Not Possible ▲	Not Possible ▲	Not Possible ▲	Not Possible ▲	Not Possible ▲	Not Possible ▲	Not Possible ▲	1	2	3	5	1	2	3	1	2	1	Not Possible ▲
Sparsely vegetated land - Inland rock outcrop and scree habitats	Not Possible ▲	Not Possible ▲	10	15	20	25	30+	Not Possible ▲	Not Possible ▲	Not Possible ▲	Not Possible ▲	10	20	25	30+	15	25	27	15	20	15	Not Possible ▲
Sparsely vegetated land - Limestone pavement	Not Possible ▲	Not Possible ▲	30+	30+	30+	30+	30+	Not Possible ▲	Not Possible ▲	Not Possible ▲	Not Possible ▲	5	10	15	20	5	10	15	5	10	5	Not Possible ▲
Sparsely vegetated land - Maritime cliff and slopes	Not Possible ▲	Not Possible ▲	10	15	20	25	30+	Not Possible ▲	Not Possible ▲	Not Possible ▲	Not Possible ▲	5	8	15	20	5	10	18	7	12	8	Not Possible ▲
Sparsely vegetated land - Other inland rock and scree	Not Possible ▲	Not Possible ▲	3	5	10	15	20	Not Possible ▲	Not Possible ▲	Not Possible ▲	Not Possible ▲	5	10	15	20	5	10	15	5	10	5	Not Possible ▲
Urban - Allotments	Not Possible ▲	Not Possible ▲	1	1	1	1	1	Not Possible ▲	Not Possible ▲	Not Possible ▲	Not Possible ▲	1	1	1	1	1	1	1	1	1	1	Not Possible ▲
Lakes - Ornamental lake or pond	Not Possible ▲	Not Possible ▲	1	2	3	4	5	Not Possible ▲	Not Possible ▲	Not Possible ▲	Not Possible ▲	2	4	6	8	2	4	6	2	4	2	Not Possible ▲
Urban - Artificial unvegetated, unsealed surface	Not Possible ▲	Not Possible ▲	Not Possible ▲	Not Possible ▲	Not Possible ▲	Not Possible ▲	Not Possible ▲	Not Possible ▲	Not Possible ▲	Not Possible ▲	Not Possible ▲	Not Possible ▲	Not Possible ▲	Not Possible ▲	Not Possible ▲	Not Possible ▲	Not Possible ▲	Not Possible ▲	Not Possible ▲	Not Possible ▲	Not Possible ▲	Not Possible ▲
Urban - Bioswale	Not Possible ▲	Not Possible ▲	1	1	1	2	3	Not Possible ▲	Not Possible ▲	Not Possible ▲	Not Possible ▲	1	2	2	3	1	2	3	2	2	2	Not Possible ▲
Urban - Intensive green roof	Not Possible ▲	Not Possible ▲	1	2	3	4	5	Not Possible ▲	Not Possible ▲	Not Possible ▲	Not Possible ▲	1	2	3	5	1	2	3	1	2	1	Not Possible ▲
Urban - Built linear features	Not Possible ▲	Not Possible ▲	Not Possible ▲	Not Possible ▲	Not Possible ▲	Not Possible ▲	Not Possible ▲	Not Possible ▲	Not Possible ▲	Not Possible ▲	Not Possible ▲	Not Possible ▲	Not Possible ▲	Not Possible ▲	Not Possible ▲	Not Possible ▲	Not Possible ▲	Not Possible ▲	Not Possible ▲	Not Possible ▲	Not Possible ▲	Not Possible ▲
Urban - Cemeteries and churchyards	Not Possible ▲	Not Possible ▲	10	12	15	17	20	Not Possible ▲	Not Possible ▲	Not Possible ▲	Not Possible ▲	5	10	15	20	10	15	20	10	15	5	Not Possible ▲
Urban - Developed land; sealed surface	Not Possible ▲	Not Possible ▲	Not Possible ▲	Not Possible ▲	Not Possible ▲	Not Possible ▲	Not Possible ▲	Not Possible ▲	Not Possible ▲	Not Possible ▲	Not Possible ▲	Not Possible ▲	Not Possible ▲	Not Possible ▲	Not Possible ▲	Not Possible ▲	Not Possible ▲	Not Possible ▲	Not Possible ▲	Not Possible ▲	Not Possible ▲	Not Possible ▲
Urban - Other green roof	Not Possible ▲	Not Possible ▲	Not Possible ▲	Not Possible ▲	Not Possible ▲	Not Possible ▲	Not Possible ▲	Not Possible ▲	Not Possible ▲	Not Possible ▲	Not Possible ▲	Not Possible ▲	Not Possible ▲	Not Possible ▲	Not Possible ▲	Not Possible ▲	Not Possible ▲	Not Possible ▲	Not Possible ▲	Not Possible ▲	Not Possible ▲	Not Possible ▲
Urban - Facade-bound green wall	Not Possible ▲	Not Possible ▲	1	2	3	4	5	Not Possible ▲	Not Possible ▲	Not Possible ▲	Not Possible ▲	1	2	3	5	1	2	3	1	2	1	Not Possible ▲
Urban - Ground based green wall	Not Possible ▲	Not Possible ▲	1	2	3	4	5	Not Possible ▲	Not Possible ▲	Not Possible ▲	Not Possible ▲	1	2	3	5	1	2	3	1	2	1	Not Possible ▲
Urban - Ground level planters	Not Possible ▲	Not Possible ▲	Not Possible ▲	Not Possible ▲	Not Possible ▲	Not Possible ▲	Not Possible ▲	Not Possible ▲	Not Possible ▲	Not Possible ▲	Not Possible ▲	Not Possible ▲	Not Possible ▲	Not Possible ▲	Not Possible ▲	Not Possible ▲	Not Possible ▲	Not Possible ▲	Not Possible ▲	Not Possible ▲	Not Possible ▲	Not Possible ▲
Urban - Biodiverse green roof	Not Possible ▲	Not Possible ▲	1	3	5	8	10	Not Possible ▲	Not Possible ▲	Not Possible ▲	Not Possible ▲	3	6	8	10	3	8	8	5	5	2	Not Possible ▲
Urban - Introduced shrub	Not Possible ▲	Not Possible ▲	Not Possible ▲	Not Possible ▲	Not Possible ▲	Not Possible ▲	Not Possible ▲	Not Possible ▲	Not Possible ▲	Not Possible ▲	Not Possible ▲	Not Possible ▲	Not Possible ▲	Not Possible ▲	Not Possible ▲	Not Possible ▲	Not Possible ▲	Not Possible ▲	Not Possible ▲	Not Possible ▲	Not Possible ▲	Not Possible ▲
Urban - Open mosaic habitats on previously developed land	Not Possible ▲	Not Possible ▲	0	2	4	7	10	Not Possible ▲	Not Possible ▲	Not Possible ▲	Not Possible ▲	2	4	7	10	2	5	8	3	4	3	Not Possible ▲
Urban - Rain garden	Not Possible ▲	Not Possible ▲	1	1	1	1	1	Not Possible ▲	Not Possible ▲	Not Possible ▲	Not Possible ▲	1	1	1	1	1	1	1	1	1	1	Not Possible ▲
Urban - Actively worked sand pit quarry or open cast mine	Not Possible ▲	Not Possible ▲	Not Possible ▲	Not Possible ▲	Not Possible ▲	Not Possible ▲	Not Possible ▲	Not Possible ▲	Not Possible ▲	Not Possible ▲	Not Possible ▲	Not Possible ▲	Not Possible ▲	Not Possible ▲	Not Possible ▲	Not Possible ▲	Not Possible ▲	Not Possible ▲	Not Possible ▲	Not Possible ▲	Not Possible ▲	Not Possible ▲
Individual trees - Urban tree	Not Possible ▲	Not Possible ▲	Not Possible ▲	Not Possible ▲	Not Possible ▲	Not Possible ▲	Not Possible ▲	Not Possible ▲	Not Possible ▲	Not Possible ▲	Not Possible ▲	8	16	24	30+	8	16	24	8	16	8	Not Possible ▲
Urban - Sustainable drainage system	Not Possible ▲	Not Possible ▲	1	2	3	4	5	Not Possible ▲	Not Possible ▲	Not Possible ▲	Not Possible ▲	1	2	3	5	1	2	3	1	2	1	Not Possible ▲
Urban - Unvegetated garden	Not Possible ▲	Not Possible ▲	Not Possible ▲	Not Possible ▲	Not Possible ▲	Not Possible ▲	Not Possible ▲	Not Possible ▲	Not Possible ▲	Not Possible ▲	Not Possible ▲	Not Possible ▲	Not Possible ▲	Not Possible ▲	Not Possible ▲	Not Possible ▲	Not Possible ▲	Not Possible ▲	Not Possible ▲	Not Possible ▲	Not Possible ▲	Not Possible ▲
Urban - Vacant or derelict land	Not Possible ▲	Not Possible ▲	1	1	1	1	1	Not Possible ▲	Not Possible ▲	Not Possible ▲	Not Possible ▲	1	1	1	1	1	1	1	1	1	1	Not Possible ▲
Urban - Bare ground	Not Possible ▲	Not Possible ▲	1	1	1	1	1	Not Possible ▲	Not Possible ▲	Not Possible ▲	Not Possible ▲	1	1	1	1	1	1	1	1	1	1	Not Possible ▲
Urban - Vegetated garden	Not Possible ▲	Not Possible ▲	1	2	3	4	5	Not Possible ▲	Not Possible ▲	Not Possible ▲	Not Possible ▲	1	2	3	5	1	2	3	1	2	1	Not Possible ▲
Wetland - Blanket bog	Not Possible ▲	Not Possible ▲	15	25	30	30+	30+	Not Possible ▲	Not Possible ▲	Not Possible ▲	Not Possible ▲	10	20	30+	30+	10	30+	30+	30	30+	30	Not Possible ▲
Wetland - Depressions on peat substrates (H7150)	Not Possible ▲	Not Possible ▲	15	25	30	30+	30+	Not Possible ▲	Not Possible ▲	Not Possible ▲	Not Possible ▲	10	20	25	30	10	20	25	10	20	10	Not Possible ▲
Wetland - Fens (upland and lowland)	Not Possible ▲	Not Possible ▲	10	12	15	25	30	Not Possible ▲	Not Possible ▲	Not Possible ▲	Not Possible ▲	10	12	15	18	10	12	15	10	12	10	Not Possible ▲
Wetland - Lowland raised bog	Not Possible ▲	Not Possible ▲	15	20	30	30+	30+	Not Possible ▲	Not Possible ▲	Not Possible ▲	Not Possible ▲	10	20	25	30	10	20	20	10	15	10	Not Possible ▲
Wetland - Oceanic valley mire[1] (D2.1)	Not Possible ▲	Not Possible ▲	15	20	30	30+	30+	Not Possible ▲	Not Possible ▲	Not Possible ▲	Not Possible ▲	10	20	25	30	10	20	20	10	15	10	Not Possible ▲
Wetland - Purple moor grass and rush pastures	Not Possible ▲	Not Possible ▲	10	12	15	17	20	Not Possible ▲	Not Possible ▲	Not Possible ▲	Not Possible ▲	10	10	15	20	10	15	20	10	15	10	Not Possible ▲
Wetland - Reedbeds	Not Possible ▲	Not Possible ▲	5	7	10	12	15	Not Possible ▲	Not Possible ▲	Not Possible ▲	Not Possible ▲	5	7	10	12	5	7	10	5	7	5	Not Possible ▲
Wetland - Transition mires and quaking bogs (H7140)	Not Possible ▲	Not Possible ▲	15	25	30	30+	30+	Not Possible ▲	Not Possible ▲	Not Possible ▲	Not Possible ▲	10	20	25	30	10	20	20	10	15	10	Not Possible ▲
Woodland and forest - Felled	Not Possible ▲	Not Possible ▲	Not Possible ▲	Not Possible ▲	Not Possible ▲	Not Possible ▲	Not Possible ▲	Not Possible ▲	Not Possible ▲	Not Possible ▲	Not Possible ▲	Not Possible ▲	Not Possible ▲	Not Possible ▲	Not Possible ▲	Not Possible ▲	Not Possible ▲	Not Possible ▲	Not Possible ▲	Not Possible ▲	Not Possible ▲	Not Possible ▲
Woodland and forest - Lowland beech and yew woodland	Not Possible ▲	Not Possible ▲	10	25	30+	30+	30+	Not Possible ▲	Not Possible ▲	Not Possible ▲	Not Possible ▲	25	30+	30+	30+	30+	30+	30+	30+	30+	30+	Not Possible ▲
Woodland and forest - Lowland mixed deciduous woodland	Not Possible ▲	Not Possible ▲	10	25	30+	30+	30+	Not Possible ▲	Not Possible ▲	Not Possible ▲	Not Possible ▲	10	20	25	30+	10	20	25	10	20	10	Not Possible ▲
Woodland and forest - Native pine woodlands	Not Possible

Return to start

Habitat Description	Distinctiveness		Creation - Years to Target Condition			Enhancement Through Condition - Years to Target Condition			Enhancement Through Distinctiveness - Years to Target Condition												Difficulty		Trading Rules
	Distinctiveness Category	Distinctiveness Score	Poor	Moderate	Good	Poor - Moderate	Poor - Good	Moderate - Good	Species-rich native hedgerow with trees - associated with bank or ditch	Species-rich native hedgerow with trees	Species-rich native hedgerow - associated with bank or ditch	Native hedgerow with trees - associated with bank or ditch	Species-rich native hedgerow	Native hedgerow - associated with bank or ditch	Native hedgerow with trees	Ecologically valuable line of trees	Ecologically valuable line of trees - associated with bank or ditch	Native hedgerow	Line of trees	Line of trees - associated with bank or ditch	Non-native and ornamental hedgerow	Technical Difficulty Creation	Technical Difficulty Enhancement	
Species-rich native hedgerow with trees - associated with bank or ditch	V.High	8	1	10	20	6	10	4	Error ▲	Error ▲	Error ▲	Error ▲	Error ▲	Error ▲	Error ▲	Error ▲	Error ▲	Error ▲	Error ▲	Error ▲	Error ▲	Low	Low	Like for like
Species-rich native hedgerow with trees	High	6	1	10	20	6	10	4	5	Error ▲	Error ▲	Error ▲	Error ▲	Error ▲	Error ▲	Error ▲	Error ▲	Error ▲	Error ▲	Error ▲	Error ▲	Low	Low	Like for like or better
Species-rich native hedgerow - associated with bank or ditch	High	6	1	5	12	3	5	2	10	Error ▲	Error ▲	Error ▲	Error ▲	Error ▲	Error ▲	Error ▲	Error ▲	Error ▲	Error ▲	Error ▲	Error ▲	Low	Low	Like for like or better
Native hedgerow with trees - associated with bank or ditch	High	6	1	10	20	6	10	4	5	Error ▲	Error ▲	Error ▲	Error ▲	Error ▲	Error ▲	Error ▲	Error ▲	Error ▲	Error ▲	Error ▲	Error ▲	Low	Low	Like for like or better
Species-rich native hedgerow	Medium	4	1	5	12	3	5	2	10	10	5	Error ▲	Error ▲	Error ▲	Error ▲	Error ▲	Error ▲	Error ▲	Error ▲	Error ▲	Error ▲	Low	Low	Same distinctiveness band or better
Native hedgerow - associated with bank or ditch	Medium	4	1	5	12	3	5	2	10	Error ▲	5	10	Error ▲	Error ▲	Error ▲	Error ▲	Error ▲	Error ▲	Error ▲	Error ▲	Error ▲	Low	Low	Same distinctiveness band or better
Native hedgerow with trees	Medium	4	1	10	20	6	10	4	5	5	5	5	Error ▲	Error ▲	Error ▲	Error ▲	Error ▲	Error ▲	Error ▲	Error ▲	Error ▲	Low	Low	Same distinctiveness band or better
Ecologically valuable line of trees	Medium	4	5	20	30+	20	30	10	12	12	Error ▲	12	Error ▲	Error ▲	Error ▲	Error ▲	Error ▲	Error ▲	Error ▲	Error ▲	Error ▲	Low	Low	Same distinctiveness band or better
Ecologically valuable line of trees - associated with bank or ditch	Medium	4	5	20	30+	20	30	10	12	Error ▲	Error ▲	12	Error ▲	Error ▲	Error ▲	Error ▲	Error ▲	Error ▲	Error ▲	Error ▲	Error ▲	Low	Low	Same distinctiveness band or better
Native hedgerow	Low	2	1	5	12	3	5	2	10	10	5	10	5	6	10	Error ▲	Error ▲	Error ▲	Error ▲	Error ▲	Error ▲	Low	Low	Same distinctiveness band or better
Line of trees	Low	2	5	20	30+	20	30	10	12	12	Error ▲	12	Error ▲	Error ▲	12	Error ▲	Error ▲	Error ▲	Error ▲	Error ▲	Error ▲	Low	Low	Same distinctiveness band or better
Line of trees - associated with bank or ditch	Low	2	5	20	30+	20	30	10	12	Error ▲	Error ▲	12	Error ▲	Error ▲	12	Error ▲	Error ▲	Error ▲	Error ▲	Error ▲	Error ▲	Low	Low	Same distinctiveness band or better
Non-native and ornamental hedgerow	V.Low	1	1	Not possible ▲	Not possible ▲	Not possible ▲	Not possible ▲	Not possible ▲	Error ▲	Error ▲	Error ▲	Error ▲	Error ▲	Error ▲	Error ▲	Error ▲	Error ▲	Error ▲	Error ▲	Error ▲	Error ▲	Low	Low	Same distinctiveness band or better

Condition	
Condition Category	Condition Score
Good	3
Moderate	2
Poor	1

Enhancement through Distinctiveness	Post Development Hedge Type												
Baseline Hedge Type	Species-rich native hedgerow with trees - associated with bank or ditch	Species-rich native hedgerow with trees	Species-rich native hedgerow - associated with bank or ditch	Native hedgerow with trees - associated with bank or ditch	Species-rich native hedgerow	Native hedgerow - associated with bank or ditch	Native hedgerow with trees	Ecologically valuable line of trees	Ecologically valuable line of trees - associated with bank or ditch	Native hedgerow	Line of trees	Line of trees - associated with bank or ditch	Non-native and ornamental hedgerow
Species-rich native hedgerow with trees - associated with bank or ditch	V.High - V.High	Error Trading Down ▲	Error Trading Down ▲	Error Trading Down ▲	Error Trading Down ▲	Error Trading Down ▲	Error Trading Down ▲	Error Trading Down ▲	Error Trading Down ▲	Error Trading Down ▲	Error Trading Down ▲	Error Trading Down ▲	Error Trading Down ▲
Species-rich native hedgerow with trees	High - V.High	High - High	Error - Enhancement not possible ▲	Error - Enhancement not possible ▲	Error Trading Down ▲	Error Trading Down ▲	Error Trading Down ▲	Error Trading Down ▲	Error Trading Down ▲	Error Trading Down ▲	Error Trading Down ▲	Error Trading Down ▲	Error Trading Down ▲
Species-rich native hedgerow - associated with bank or ditch	High - V.High	Error - Enhancement not possible ▲	High - High	Error - Enhancement not possible ▲	Error Trading Down ▲	Error Trading Down ▲	Error Trading Down ▲	Error Trading Down ▲	Error Trading Down ▲	Error Trading Down ▲	Error Trading Down ▲	Error Trading Down ▲	Error Trading Down ▲
Native hedgerow with trees - associated with bank or ditch	High - V.High	Error - Enhancement not possible ▲	Error - Enhancement not possible ▲	High - High	Error Trading Down ▲	Error Trading Down ▲	Error Trading Down ▲	Error Trading Down ▲	Error Trading Down ▲	Error Trading Down ▲	Error Trading Down ▲	Error Trading Down ▲	Error Trading Down ▲
Species-rich native hedgerow	Medium - V.High	Medium - High	Medium - High	Error - Enhancement not possible ▲	Medium - Medium	Error - Enhancement not possible ▲	Error - Enhancement not possible ▲	Error - Enhancement not possible ▲	Error - Enhancement not possible ▲	Error Trading Down ▲	Error Trading Down ▲	Error Trading Down ▲	Error Trading Down ▲
Native hedgerow - associated with bank or ditch	Medium - V.High	Error - Enhancement not possible ▲	Medium - High	Medium - High	Error - Enhancement not possible ▲	Medium - Medium	Error - Enhancement not possible ▲	Error - Enhancement not possible ▲	Error - Enhancement not possible ▲	Error Trading Down ▲	Error Trading Down ▲	Error Trading Down ▲	Error Trading Down ▲
Native hedgerow with trees	Medium - V.High	Medium - High	Medium - High	Medium - High	Error - Enhancement not possible ▲	Error - Enhancement not possible ▲	Medium - Medium	Error - Enhancement not possible ▲	Error - Enhancement not possible ▲	Error Trading Down ▲	Error Trading Down ▲	Error Trading Down ▲	Error Trading Down ▲
Ecologically valuable line of trees	Medium - V.High	Medium - High	Error - Enhancement not possible ▲	Medium - High	Error - Enhancement not possible ▲	Error - Enhancement not possible ▲	Error - Enhancement not possible ▲	Medium - Medium	Medium - Medium	Error Trading Down ▲	Error Trading Down ▲	Error Trading Down ▲	Error Trading Down ▲
Ecologically valuable line of trees - associated with bank or ditch	Medium - V.High	Error - Enhancement not possible ▲	Error - Enhancement not possible ▲	Medium - High	Error - Enhancement not possible ▲	Error - Enhancement not possible ▲	Error - Enhancement not possible ▲	Error - Enhancement not possible ▲	Medium - Medium	Error Trading Down ▲	Error Trading Down ▲	Error Trading Down ▲	Error Trading Down ▲
Native hedgerow	Low - V.High	Low - High	Low - High	Low - High	Low - Medium	Low - Medium	Low - Medium	Error - Enhancement not possible ▲	Error - Enhancement not possible ▲	Low - Low	Error - Enhancement not possible ▲	Error - Enhancement not possible ▲	Error Trading Down ▲
Line of trees	Low - V.High	Low - High	Error - Enhancement not possible ▲	Low - High	Error - Enhancement not possible ▲	Error - Enhancement not possible ▲	Low - Medium	Error - Enhancement not possible ▲	Error - Enhancement not possible ▲	Error - Enhancement not possible ▲	Low - Low	Low - Low	Error Trading Down ▲
Line of trees - associated with bank or ditch	Low - V.High	Error - Enhancement not possible ▲	Error - Enhancement not possible ▲	Low - High	Error - Enhancement not possible ▲	Error - Enhancement not possible ▲	Error - Enhancement not possible ▲	Error - Enhancement not possible ▲	Error - Enhancement not possible ▲	Error - Enhancement not possible ▲	Error - Enhancement not possible ▲	Low - Low	Error Trading Down ▲
Non-native and ornamental hedgerow	Error - Enhancement not possible ▲	Error - Enhancement not possible ▲	Error - Enhancement not possible ▲	Error - Enhancement not possible ▲	Error - Enhancement not possible ▲	Error - Enhancement not possible ▲	Error - Enhancement not possible ▲	Error - Enhancement not possible ▲	Error - Enhancement not possible ▲	Error - Enhancement not possible ▲	Error - Enhancement not possible ▲	Error - Enhancement not possible ▲	V.Low - V.Low

Return to start

Habitat Description	Distinctiveness		Difficulty			Condition					Creation - Years to Target Condition for All Habitats	
	Distinctiveness Category	Distinctiveness Score	Techeical Difficulty Creation	Technical Difficulty Enhancement	Trading Rules	Good	Fairly Good	Moderate	Fairly Poor	Poor	Good	10
Priority habitat	V.High	8	High	Medium	Same habitat required – bespoke compensation option A	3	2.5	2	1.5	1	Fairly Good	8
Other rivers and streams	High	6	High	Medium	Same habitat required =	3	2.5	2	1.5	1	Moderate	5
Ditches	Medium	4	Medium	Low	Same habitat required =	3	2.5	2	1.5	1	Fairly Poor	2
Canals	Medium	4	Medium	Low	Same habitat required =	3	2.5	2	1.5	1	Poor	1
Culvert	Low	2	Medium	N/A	Better distinctiveness habitat required	Not Possible ▲	Not Possible ▲	Not Possible ▲	Not Possible ▲	1		

Enhancement - Years to Target Condition for All Habitats	
Enhancement through Distinctiveness	10

Enhancement - Years to Target Condition					
Baseline Condition	Proposed Condition				
	Poor	Fairly Poor	Moderate	Fairly Good	Good
Poor	1	2	4	6	8
Fairly Poor	N/A	1	2	4	6
Moderate	N/A	N/A	1	2	4
Fairly Good	N/A	N/A	N/A	1	2
Good	N/A	N/A	N/A	N/A	1

Encroachment	
Encroachment into Watercourse	multiplier
No Encroachment	1
Minor	0.8
Major	0.5
N/A - Culvert	0.68

Encroachment	
Riparian Encroachment for Both Banks	multiplier
Major/Major	0.75
Major/Moderate	0.8
Major/Minor	0.84
Major/No Encroachment	0.87
Moderate/ Moderate	0.85
Moderate/ Minor	0.9
Moderate/ No Encroachment	0.92
Minor/ Minor	0.95
Minor/ No Encroachment	0.98
No Encroachment/ No Encroachment	1
N/A - Culvert	1

Spatial		
Description of multiplier	Category	Strategic multiplier
Low potential/action not identified in any plan	Low Strategic Significance	1
Delivery within Local Plans	High strategic significance	1.15
Delivery within River Basin Management Plan	High strategic significance	1.15
Delivery within Catchment Plans	High strategic significance	1.15
Delivery within Catchment Planning System	High strategic significance	1.15
Delivery within Priority Habitats for Restoration	High strategic significance	1.15

Spatial		
Description of multiplier	Category	Strategic multiplier
Formally identified in local strategy	High strategic significance	1.15
Location ecologically desirable but not in local strategy	Medium strategic significance	1.1
Area/compensation not in local strategy/ no local strategy	Low Strategic Significance	1

Spatial	
Description of multiplier	Strategic multiplier
This metric is being used by an off-site provider	1
Within waterbody catchment	1
Outside waterbody catchment, but within operational catchment	0.75
Outside operational catchment	0.5

Distinctiveness categories		
Distinctiveness Category	Distinctiveness Score	Suggested Action
V.High	8	Loss Unacceptable
High	6	Avoid
Medium	4	Avoid, Mitigate or Compensate
Low	2	Mitigate or Compensate

Return to start

	Condition						
Habitat Description	Good	Fairly Good	Moderate	Fairly Poor	Poor	Condition Assessment N/A	N/A - Other
Cropland - Arable field margins cultivated annually	Not Possible ▲	Not Possible ▲	Not Possible ▲	Not Possible ▲	Not Possible ▲	1	Not Possible ▲
Cropland - Arable field margins game bird mix	Not Possible ▲	Not Possible ▲	Not Possible ▲	Not Possible ▲	Not Possible ▲	1	Not Possible ▲
Cropland - Arable field margins pollen and nectar	Not Possible ▲	Not Possible ▲	Not Possible ▲	Not Possible ▲	Not Possible ▲	1	Not Possible ▲
Cropland - Arable field margins tussocky	Not Possible ▲	Not Possible ▲	Not Possible ▲	Not Possible ▲	Not Possible ▲	1	Not Possible ▲
Cropland - Cereal crops	Not Possible ▲	Not Possible ▲	Not Possible ▲	Not Possible ▲	Not Possible ▲	1	Not Possible ▲
Cropland - Winter stubble	Not Possible ▲	Not Possible ▲	Not Possible ▲	Not Possible ▲	Not Possible ▲	1	Not Possible ▲
Cropland - Horticulture	Not Possible ▲	Not Possible ▲	Not Possible ▲	Not Possible ▲	Not Possible ▲	1	Not Possible ▲
Cropland - Intensive orchards	Not Possible ▲	Not Possible ▲	Not Possible ▲	Not Possible ▲	Not Possible ▲	1	Not Possible ▲
Cropland - Non-cereal crops	Not Possible ▲	Not Possible ▲	Not Possible ▲	Not Possible ▲	Not Possible ▲	1	Not Possible ▲
Cropland - Temporary grass and clover leys	Not Possible ▲	Not Possible ▲	Not Possible ▲	Not Possible ▲	Not Possible ▲	1	Not Possible ▲
Grassland - Traditional orchards	3	2.5	2	1.5	1	Not Possible ▲	Not Possible ▲
Grassland - Bracken	Not Possible ▲	Not Possible ▲	Not Possible ▲	Not Possible ▲	Not Possible ▲	1	Not Possible ▲
Grassland - Floodplain wetland mosaic and CFGM	3	2.5	2	1.5	1	Not Possible ▲	Not Possible ▲
Grassland - Lowland calcareous grassland	3	2.5	2	1.5	1	Not Possible ▲	Not Possible ▲
Grassland - Lowland dry acid grassland	3	2.5	2	1.5	1	Not Possible ▲	Not Possible ▲
Grassland - Lowland meadows	3	2.5	2	1.5	1	Not Possible ▲	Not Possible ▲
Grassland - Modified grassland	3	2.5	2	1.5	1	Not Possible ▲	Not Possible ▲
Grassland - Other lowland acid grassland	3	2.5	2	1.5	1	Not Possible ▲	Not Possible ▲
Grassland - Other neutral grassland	3	2.5	2	1.5	1	Not Possible ▲	Not Possible ▲
Grassland - Tall herb communities (H6430)	3	2.5	2	1.5	1	Not Possible ▲	Not Possible ▲
Grassland - Upland acid grassland	3	2.5	2	1.5	1	Not Possible ▲	Not Possible ▲
Grassland - Upland calcareous grassland	3	2.5	2	1.5	1	Not Possible ▲	Not Possible ▲
Grassland - Upland hay meadows	3	2.5	2	1.5	1	Not Possible ▲	Not Possible ▲
Heathland and shrub - Blackthorn scrub	3	2.5	2	1.5	1	Not Possible ▲	Not Possible ▲
Heathland and shrub - Bramble scrub	Not Possible ▲	Not Possible ▲	Not Possible ▲	Not Possible ▲	Not Possible ▲	1	Not Possible ▲
Heathland and shrub - Gorse scrub	3	2.5	2	1.5	1	Not Possible ▲	Not Possible ▲
Heathland and shrub - Hawthorn scrub	3	2.5	2	1.5	1	Not Possible ▲	Not Possible ▲
Heathland and shrub - Hazel scrub	3	2.5	2	1.5	1	Not Possible ▲	Not Possible ▲
Heathland and shrub - Lowland heathland	3	2.5	2	1.5	1	Not Possible ▲	Not Possible ▲
Heathland and shrub - Mixed scrub	3	2.5	2	1.5	1	Not Possible ▲	Not Possible ▲
Heathland and shrub - Mountain heaths and willow scrub	3	2.5	2	1.5	1	Not Possible ▲	Not Possible ▲
Heathland and shrub - Rhododendron scrub	Not Possible ▲	Not Possible ▲	Not Possible ▲	Not Possible ▲	Not Possible ▲	1	Not Possible ▲
Heathland and shrub - Dunes with sea buckthorn (H2160)	3	2.5	2	1.5	1	Not Possible ▲	Not Possible ▲
Heathland and shrub - Other sea buckthorn scrub	Not Possible ▲	Not Possible ▲	Not Possible ▲	Not Possible ▲	Not Possible ▲	1	Not Possible ▲
Heathland and shrub - Willow scrub	3	2.5	2	1.5	1	Not Possible ▲	Not Possible ▲
Heathland and shrub - Upland heathland	3	2.5	2	1.5	1	Not Possible ▲	Not Possible ▲
Lakes - Aquifer fed naturally fluctuating water bodies	3	2.5	2	1.5	1	Not Possible ▲	Not Possible ▲
Lakes - High alkalinity lakes	3	2.5	2	1.5	1	Not Possible ▲	Not Possible ▲
Lakes - Low alkalinity lakes	3	2.5	2	1.5	1	Not Possible ▲	Not Possible ▲
Lakes - Marl lakes	3	2.5	2	1.5	1	Not Possible ▲	Not Possible ▲
Lakes - Moderate alkalinity lakes	3	2.5	2	1.5	1	Not Possible ▲	Not Possible ▲
Lakes - Peat lakes	3	2.5	2	1.5	1	Not Possible ▲	Not Possible ▲
Lakes - Ponds (priority habitat)	3	2.5	2	1.5	1	Not Possible ▲	Not Possible ▲
Lakes - Ponds (non-priority habitat)	3	2.5	2	1.5	1	Not Possible ▲	Not Possible ▲
Lakes - Reservoirs	3	2.5	2	1.5	1	Not Possible ▲	Not Possible ▲
Lakes - Temporary lakes ponds and pools (H3170)	3	2.5	2	1.5	1	Not Possible ▲	Not Possible ▲
Sparsely vegetated land - Calaminarian grasslands	3	2.5	2	1.5	1	Not Possible ▲	Not Possible ▲
Sparsely vegetated land - Coastal sand dunes	3	2.5	2	1.5	1	Not Possible ▲	Not Possible ▲
Sparsely vegetated land - Coastal vegetated shingle	3	2.5	2	1.5	1	Not Possible ▲	Not Possible ▲
Sparsely vegetated land - Ruderal/Ephemeral	3	2.5	2	1.5	1	Not Possible ▲	Not Possible ▲
Sparsely vegetated land - Tall forbs	3	2.5	2	1.5	1	Not Possible ▲	Not Possible ▲
Sparsely vegetated land - Inland rock outcrop and scree habitats	3	2.5	2	1.5	1	Not Possible ▲	Not Possible ▲
Sparsely vegetated land - Limestone pavement	3	2.5	2	1.5	1	Not Possible ▲	Not Possible ▲
Sparsely vegetated land - Maritime cliff and slopes	3	2.5	2	1.5	1	Not Possible ▲	Not Possible ▲
Sparsely vegetated land - Other inland rock and scree	3	2.5	2	1.5	1	Not Possible ▲	Not Possible ▲
Urban - Allotments	3	2.5	2	1.5	1	Not Possible ▲	Not Possible ▲
Lakes - Ornamental lake or pond	3	2.5	2	1.5	1	Not Possible ▲	Not Possible ▲
Urban - Artificial unvegetated, unsealed surface	Not Possible ▲	Not Possible ▲	Not Possible ▲	Not Possible ▲	Not Possible ▲	Not Possible ▲	0
Urban - Bioswale	3	2.5	2	1.5	1	Not Possible ▲	Not Possible ▲
Urban - Intensive green roof	3	2.5	2	1.5	1	Not Possible ▲	Not Possible ▲
Urban - Built linear features	Not Possible ▲	Not Possible ▲	Not Possible ▲	Not Possible ▲	Not Possible ▲	Not Possible ▲	0
Urban - Cemeteries and churchyards	3	2.5	2	1.5	1	Not Possible ▲	Not Possible ▲
Urban - Developed land; sealed surface	Not Possible ▲	Not Possible ▲	Not Possible ▲	Not Possible ▲	Not Possible ▲	Not Possible ▲	0
Urban - Other green roof	Not Possible ▲	Not Possible ▲	Not Possible ▲	Not Possible ▲	Not Possible ▲	1	Not Possible ▲
Urban - Facade-bound green wall	3	2.5	2	1.5	1	Not Possible ▲	Not Possible ▲
Urban - Ground based green wall	3	2.5	2	1.5	1	Not Possible ▲	Not Possible ▲
Urban - Ground level planters	Not Possible ▲	Not Possible ▲	Not Possible ▲	Not Possible ▲	Not Possible ▲	1	Not Possible ▲
Urban - Biodiverse green roof	3	2.5	2	1.5	1	Not Possible ▲	Not Possible ▲
Urban - Introduced shrub	Not Possible ▲	Not Possible ▲	Not Possible ▲	Not Possible ▲	Not Possible ▲	1	Not Possible ▲
Urban - Open mosaic habitats on previously developed land	3	2.5	2	1.5	1	Not Possible ▲	Not Possible ▲
Urban - Rain garden	3	2.5	2	1.5	1	Not Possible ▲	Not Possible ▲
Urban - Actively worked sand pit quarry or open cast mine	Not Possible ▲	Not Possible ▲	Not Possible ▲	Not Possible ▲	Not Possible ▲	1	Not Possible ▲
Individual trees - Urban tree	3	2.5	2	1.5	1	Not Possible ▲	Not Possible ▲
Urban - Sustainable drainage system	3	2.5	2	1.5	1	Not Possible ▲	Not Possible ▲
Urban - Unvegetated garden	Not Possible ▲	Not Possible ▲	Not Possible ▲	Not Possible ▲	Not Possible ▲	Not Possible ▲	0
Urban - Vacant or derelict land	3	2.5	2	1.5	1	Not Possible ▲	Not Possible ▲
Urban - Bare ground	3	2.5	2	1.5	1	Not Possible ▲	Not Possible ▲
Urban - Vegetated garden	Not Possible ▲	Not Possible ▲	Not Possible ▲	Not Possible ▲	Not Possible ▲	1	Not Possible ▲
Wetland - Blanket bog	3	2.5	2	1.5	1	Not Possible ▲	Not Possible ▲
Wetland - Depressions on peat substrates (H7150)	3	2.5	2	1.5	1	Not Possible ▲	Not Possible ▲
Wetland - Fens (upland and lowland)	3	2.5	2	1.5	1	Not Possible ▲	Not Possible ▲
Wetland - Lowland raised bog	3	2.5	2	1.5	1	Not Possible ▲	Not Possible ▲
Wetland - Oceanic valley mire[1] (D2.1)	3	2.5	2	1.5	1	Not Possible ▲	Not Possible ▲
Wetland - Purple moor grass and rush pastures	3	2.5	2	1.5	1	Not Possible ▲	Not Possible ▲
Wetland - Reedbeds	3	2.5	2	1.5	1	Not Possible ▲	Not Possible ▲
Wetland - Transition mires and quaking bogs (H7140)	3	2.5	2	1.5	1	Not Possible ▲	Not Possible ▲
Woodland and forest - Felled	3	Not Possible ▲	Not Possible ▲	Not Possible ▲	Not Possible ▲	Not Possible ▲	Not Possible ▲
Woodland and forest - Lowland beech and yew woodland	3	2.5	2	1.5	1	Not Possible ▲	Not Possible ▲
Woodland and forest - Lowland mixed deciduous woodland	3	2.5	2	1.5	1	Not Possible ▲	Not Possible ▲
Woodland and forest - Native pine woodlands	3	2.5	2	1.5	1	Not Possible ▲	Not Possible ▲
Woodland and forest - Other coniferous woodland	3	2.5	2	1.5	1	Not Possible ▲	Not Possible ▲
Woodland and forest - Other Scot's pine woodland	3	2.5	2	1.5	1	Not Possible ▲	Not Possible ▲
Woodland and forest - Other woodland; broadleaved	3	2.5	2	1.5	1	Not Possible ▲	Not Possible ▲
Woodland and forest - Other woodland; mixed	3	2.5	2	1.5	1	Not Possible ▲	Not Possible ▲
Woodland and forest - Upland birchwoods	3	2.5	2	1.5	1	Not Possible ▲	Not Possible ▲
Woodland and forest - Upland mixed ashwoods	3	2.5	2	1.5	1	Not Possible ▲	Not Possible ▲
Woodland and forest - Upland oakwood	3	2.5	2	1.5	1	Not Possible ▲	Not Possible ▲
Woodland and forest - Wet woodland	3	2.5	2	1.5	1	Not Possible ▲	Not Possible ▲
Woodland and forest - Wood-pasture and parkland	3	2.5	2	1.5	1	Not Possible ▲	Not Possible ▲
Coastal lagoons - Coastal lagoons	3	2.5	2	1.5	1	Not Possible ▲	Not Possible ▲
Rocky shore - High energy littoral rock	3	2.5	2	1.5	1	Not Possible ▲	Not Possible ▲
Rocky shore - High energy littoral rock - on peat, clay or chalk	3	2.5	2	1.5	1	Not Possible ▲	Not Possible ▲
Rocky shore - Moderate energy littoral rock	3	2.5	2	1.5	1	Not Possible ▲	Not Possible ▲
Rocky shore - Moderate energy littoral rock - on peat, clay or chalk	3	2.5	2	1.5	1	Not Possible ▲	Not Possible ▲
Rocky shore - Low energy littoral rock	3	2.5	2	1.5	1	Not Possible ▲	Not Possible ▲
Rocky shore - Low energy littoral rock - on peat, clay or chalk	3	2.5	2	1.5	1	Not Possible ▲	Not Possible ▲
Rocky shore - Features of littoral rock	3	2.5	2	1.5	1	Not Possible ▲	Not Possible ▲
Rocky shore - Features of littoral rock - on peat, clay or chalk	3	2.5	2	1.5	1	Not Possible ▲	Not Possible ▲
Intertidal sediment - Littoral coarse sediment	3	2.5	2	1.5	1	Not Possible ▲	Not Possible ▲
Intertidal sediment - Littoral mud	3	2.5	2	1.5	1	Not Possible ▲	Not Possible ▲
Intertidal sediment - Littoral mixed sediments	3	2.5	2	1.5	1	Not Possible ▲	Not Possible ▲
Coastal saltmarsh - Saltmarshes and saline reedbeds	3	2.5	2	1.5	1	Not Possible ▲	Not Possible ▲
Coastal saltmarsh - Artificial saltmarshes and saline reedbeds	3	2.5	2	1.5	1	Not Possible ▲	Not Possible ▲
Intertidal sediment - Littoral seagrass	3	2.5	2	1.5	1	Not Possible ▲	Not Possible ▲
Intertidal sediment - Littoral seagrass on peat, clay or chalk	3	2.5	2	1.5	1	Not Possible ▲	Not Possible ▲
Intertidal sediment - Littoral biogenic reefs - Mussels	3	2.5	2	1.5	1	Not Possible ▲	Not Possible ▲
Intertidal sediment - Littoral biogenic reefs - Sabellaria	3	2.5	2	1.5	1	Not Possible ▲	Not Possible ▲
Intertidal sediment - Features of littoral sediment	3	2.5	2	1.5	1	Not Possible ▲	Not Possible ▲
Intertidal sediment - Artificial littoral coarse sediment	3	2.5	2	1.5	1	Not Possible ▲	Not Possible ▲
Intertidal sediment - Artificial littoral mud	3	2.5	2	1.5	1	Not Possible ▲	Not Possible ▲
Intertidal sediment - Artificial littoral sand	3	2.5	2	1.5	1	Not Possible ▲	Not Possible ▲
Intertidal sediment - Artificial littoral muddy sand	3	2.5	2	1.5	1	Not Possible ▲	Not Possible ▲
Intertidal sediment - Artificial littoral mixed sediments	3	2.5	2	1.5	1	Not Possible ▲	Not Possible ▲
Intertidal sediment - Artificial littoral seagrass	3	2.5	2	1.5	1	Not Possible ▲	Not Possible ▲
Intertidal sediment - Artificial littoral biogenic reefs	3	2.5	2	1.5	1	Not Possible ▲	Not Possible ▲
Intertidal sediment - Littoral sand	3	2.5	2	1.5	1	Not Possible ▲	Not Possible ▲
Intertidal sediment - Littoral muddy sand	3	2.5	2	1.5	1	Not Possible ▲	Not Possible ▲
Intertidal hard structures - Artificial hard structures	3	2.5	2	1.5	1	Not Possible ▲	Not Possible ▲
Intertidal hard structures - Artificial features of hard structures	3	2.5	2	1.5	1	Not Possible ▲	Not Possible ▲
Intertidal hard structures - Artificial hard structures with integrated greening of grey infrastructure (IGGI)	3	2.5	2	1.5	1	Not Possible ▲	Not Possible ▲
Watercourse footprint - Watercourse footprint	Not Possible ▲	Not Possible ▲	Not Possible ▲	Not Possible ▲	Not Possible ▲	Not Possible ▲	0
Individual trees - Rural tree	3	2.5	2	1.5	1	Not Possible ▲	Not Possible ▲

Version	Changes made	Date released
Version 1.0.0	Initial statutory version	29th November 2023
Version 1.0.1	Amended to fix an error in the irreplaceable habitats dropdown and minor changes to the working of the tool such as ensuring the rows auto populate correctly and cells adjust their height so error messages can be read	15th December 2023
Version 1.0.2	Updated to correct some labelling errors, minor formula errors and expand width of columns	12th February 2024
Version 1.0.3	Minor formatting errors corrected to ensure text is visible and flags appear correctly, version history sheet added.	23rd July 2024
Version 1.0.4	Tab names – Unit Shortfall changed to Credits Formula Correction in Tab D2 – Column V Formula Correction in Headline Results B19 and M7, correcting a typo in cell output Corrections to UKHab codes in tab G1 Amended habitat definitions and codes in tab G1 Corrections to cell references in tab G2 Minor Changes to the layout of Area Habitat Trading Summary Corrections to the Credits tiers of Littoral Sea Grass and Lowland Beech and YewMinor formatting corrections Change of 'Habitats' to 'Area Habitats' where appropriate Change to enhancement rules for IH 'Other Woodland' with changes to formula in columns T and U of A3 and D3	3rd July 2025

Return to start

This tool is intended to be used for historic data. Any suggested translation between a phase 1 habitat and metric habitat should not be considered a rule - there may be circumstances where a more appropriate metric habitat may be chosen when ecological expertise is applied.

Phase 1 Habitat	Metric habitat	Distinctiveness band
Woodland	Woodland and forest - Other woodland; mixed	Medium
Broadleaved woodland	Woodland and forest - Other woodland; broadleaved	Medium
Semi-natural broadleaved woodland	Woodland and forest - Lowland mixed deciduous woodland	High
Plantation broadleaved woodland	Woodland and forest - Other woodland; broadleaved	Medium
Coniferous woodland	Woodland and forest - Other coniferous woodland	Low
Semi-natural coniferous woodland	Woodland and forest - Native pine woodlands	High
Plantation coniferous woodland	Woodland and forest - Other coniferous woodland	Low
Mixed woodland	Woodland and forest - Other woodland; mixed	Medium
Semi-natural mixed woodland	Woodland and forest - Lowland mixed deciduous woodland	High
Plantation mixed woodland	Woodland and forest - Other woodland; mixed	Medium
Scrub	Heathland and shrub - Mixed scrub	Medium
Dense / continuous scrub	Heathland and shrub - Mixed scrub	Medium
Scattered scrub	Heathland and shrub - Mixed scrub	Medium
Parkland / scattered trees	Woodland and forest - Wood-pasture and parkland	V.High
Broadleaved parkland / scattered trees	Woodland and forest - Wood-pasture and parkland	V.High
Coniferous parkland / scattered trees	Woodland and forest - Other coniferous woodland	Low
Mixed parkland / scattered trees	Woodland and forest - Wood-pasture and parkland	V.High
Scattered trees	Individual trees - Urban tree	Medium
Scattered trees	Individual trees - Rural tree	Medium
Recently-felled woodland	Woodland and forest - Felled	High
Broadleaved recently felled woodland	Woodland and forest - Felled	High
Coniferous recently felled woodland	Woodland and forest - Felled	High
Mixed recently felled woodland	Woodland and forest - Felled	High
Acid grassland	Grassland - Other lowland acid grassland	Medium
Acid grassland	Grassland - Upland acid grassland	Medium
Unimproved acid grassland	Grassland - Lowland dry acid grassland	V.High
Unimproved acid grassland	Grassland - Upland hay meadows	V.High
Semi-improved acid grassland (Good quality)	Grassland - Upland acid grassland	Medium
Semi-improved acid grassland (Good quality)	Grassland - Other lowland acid grassland	Medium
Semi-improved acid grassland (Poor quality)	Grassland - Modified grassland	Low
Neutral grassland	Grassland - Other neutral grassland	Medium
Unimproved neutral grassland	Grassland - Lowland meadows	V.High
Semi-improved neutral grassland (Good quality)	Grassland - Other neutral grassland	Medium
Semi-improved neutral grassland (Poor quality)	Grassland - Modified grassland	Low
Calcareous grassland	Grassland - Upland calcareous grassland	High
Calcareous grassland	Grassland - Lowland calcareous grassland	High
Unimproved calcareous grassland	Grassland - Lowland calcareous grassland	High
Unimproved calcareous grassland	Grassland - Upland calcareous grassland	High
Semi-improved calcareous grassland (Good quality)	Grassland - Upland calcareous grassland	High
Semi-improved calcareous grassland (Good quality)	Grassland - Lowland calcareous grassland	High
Semi-improved calcareous grassland (Poor quality)	Grassland - Modified grassland	Low
Improved grassland	Grassland - Modified grassland	Low
Marsh/marshy grassland	Wetland - Purple moor grass and rush pastures	V.High
Marsh/marshy grassland	Grassland - Other neutral grassland	Medium
Marsh/marshy grassland	Grassland - Modified grassland	Low
Poor semi-improved grassland	Grassland - Modified grassland	Low
Strandline vegetation coastland	Sparsely vegetated land - Coastal vegetated shingle	High
Sand dune	Sparsely vegetated land - Coastal sand dunes	High
Dune slack sand dune coastland	Sparsely vegetated land - Coastal sand dunes	High
Dune grassland sand dune coastland	Sparsely vegetated land - Coastal sand dunes	High
Dune heath sand dune coastland	Sparsely vegetated land - Coastal sand dunes	High
Dune scrub sand dune coastland	Sparsely vegetated land - Coastal sand dunes	High
Open dune sand dune coastland	Sparsely vegetated land - Coastal sand dunes	High
Maritime cliff coastland	Sparsely vegetated land - Maritime cliff and slopes	High
Hard maritime cliff coastland	Sparsely vegetated land - Maritime cliff and slopes	High
Soft maritime cliff	Sparsely vegetated land - Maritime cliff and slopes	High
Crevice/ledge vegetation	Sparsely vegetated land - Maritime cliff and slopes	High
Crevice/ledge vegetation	Grassland - Tall herb communities	High
Coastal grassland	Sparsely vegetated land - Maritime cliff and slopes	High
Coastal grassland	Grassland - Lowland meadows	V.High
Coastal grassland	Grassland - Lowland dry acid grassland	V.High
Coastal grassland	Grassland - Other lowland acid grassland	Medium
Coastal heathland	Sparsely vegetated land - Maritime cliff and slopes	High
Coastal heathland	Heathland and shrub - Lowland heathland	High
Standing open water	Lakes - Aquifer fed naturally fluctuating water bodies	V.High
Standing open water	Ditches	Medium
Standing open water	Lakes - High alkalinity lakes	High
Standing open water	Lakes - Low alkalinity lakes	High
Standing open water	Lakes - Marl lakes	High
Standing open water	Lakes - Moderate alkalinity lakes	High
Standing open water	Lakes - Peat Lakes	High
Standing open water	Lakes - Ponds (priority habitat)	High
Standing open water	Lakes - Ponds (non-priority habitat)	Medium
Standing open water	Lakes - Reservoirs	Medium
Standing open water	Lakes - Temporary lakes, ponds and pools	High
Dry dwarf shrub heath	Heathland and shrub - Lowland heathland	High
Dry dwarf shrub heath	Heathland and shrub - Upland heathland	High
Acidic dry dwarf shrub heath	Heathland and shrub - Lowland heathland	High
Acidic dry dwarf shrub heath	Heathland and shrub - Upland heathland	High
Basic dry dwarf shrub heath	Heathland and shrub - Lowland heathland	High
Basic dry dwarf shrub heath	Heathland and shrub - Upland heathland	High
Wet dwarf shrub heath	Heathland and shrub - Lowland heathland	High
Wet dwarf shrub heath	Heathland and shrub - Upland heathland	High
Lichen / bryophyte heath	Heathland and shrub - Lowland heathland	High
Lichen / bryophyte heath	Heathland and shrub - Upland heathland	High
Montane heath / dwarf herb	Heathland and shrub - Mountain heaths and willow scrub	V.High
Dry heath / acidic grass mosaic	Heathland and shrub - Lowland heathland	High
Wet heath / acidic grass mosaic	Heathland and shrub - Lowland heathland	High
Dry heath / acidic grass mosaic	Heathland and shrub - Upland heathland	High
Wet heath / acidic grass mosaic	Heathland and shrub - Upland heathland	High
Bracken	Grassland - Bracken	Low
Continuous bracken	Grassland - Bracken	Low
Scattered bracken	Grassland - Bracken	Low
Other tall herb or fern (Good quality)	Sparsely vegetated land - Inland rock outcrop and scree habitats	High
Other tall herb or fern	Grassland - Bracken	Low
Tall ruderal	Sparsely vegetated land - Ruderal/ephemeral	Low
Tall ruderal	Sparsely vegetated land - Tall forbs	Low
Non-ruderal	Sparsely vegetated land - Ruderal/ephemeral	Low
Bog	Wetland - Lowland raised bog	V.High
Sphagnum bog	Wetland - Lowland raised bog	V.High
Blanket bog	Wetland - Blanket bog	V.High
Raised bog	Wetland - Lowland raised bog	V.High
Wet modified bog	Wetland - Transition mires and quaking bogs (H7140)	V.High
Dry modified bog	Wetland - Blanket bog	V.High
Dry modified bog	Wetland - Lowland raised bog	V.High
Flush and spring	Wetland - Fens (upland and lowland)	V.High
Acid/neutral flush	Wetland - Fens (upland and lowland)	V.High
Basic flush	Wetland - Fens (upland and lowland)	V.High
Bryophyte-dominated spring	Wetland - Fens (upland and lowland)	V.High
Fen	Wetland - Fens (upland and lowland)	V.High
Valley mire	Wetland – Oceanic valley mire[1] (D2.1)	V.High
Basin mire	Wetland – Oceanic valley mire[1] (D2.1)	V.High
Floodplain mire	Wetland – Oceanic valley mire[1] (D2.1)	V.High
Bare peat	Wetland - Depressions on peat substrates (H7150)	V.High
Swamp	Wetland - Fens (upland and lowland)	V.High
Marginal and inundation	Wetland - Fens (upland and lowland)	V.High
Marginal and inundation	Wetland - Reedbeds	High
Marginal vegetation	Use the feature that it is within, i.e. River, Lake type etc.	
Inundation vegetation	Wetland - Reedbeds	High
Natural rock exposures and caves (Good quality)	Sparsely vegetated land - Inland rock outcrop and scree habitats	High
Natural rock exposures and caves	Sparsely vegetated land - Other inland rock and scree	Medium
Inland cliff (High quality)	Sparsely vegetated land - Inland rock outcrop and scree habitats	High
Inland cliff	Sparsely vegetated land - Other inland rock and scree	Medium
Acidic inland cliff	Sparsely vegetated land - Inland rock outcrop and scree habitats	High
Basic inland cliff	Sparsely vegetated land - Inland rock outcrop and scree habitats	High
Scree	Sparsely vegetated land - Inland rock outcrop and scree habitats	High
Acidic scree	Sparsely vegetated land - Inland rock outcrop and scree habitats	High
Basic scree	Sparsely vegetated land - Inland rock outcrop and scree habitats	High
Limestone pavement	Sparsely vegetated land - Limestone pavement	V.High
Other natural rock exposure	Sparsely vegetated land - Other inland rock and scree	Medium
Other acidic natural rock exposure	Sparsely vegetated land - Other inland rock and scree	Medium
Other basic rock exposure	Sparsely vegetated land - Other inland rock and scree	Medium
Artificial rock exposures	Sparsely vegetated land - Other inland rock and scree	Medium
Artificial rock exposures	Sparsely vegetated land - Other inland rock and scree	Medium
Artificial rock exposures	Sparsely vegetated land - Other inland rock and scree	Medium
Artificial rock exposures	Sparsely vegetated land - Other inland rock and scree	Medium
Artificial rock exposures	Sparsely vegetated land - Other inland rock and scree	Medium
Artificial rock exposures	Sparsely vegetated land - Other inland rock and scree	Medium
Quarry	Urban - Active sand pit quarry or open cast mine	Low
Spoil heap	Urban - Active sand pit quarry or open cast mine	Low
Mine	Urban - Active sand pit quarry or open cast mine	Low
Refuse tip	Urban - Artificial unvegetated, unsealed surface	V.Low
Cultivated/disturbed ground	Cropland - Cereal crops	Low
Arable	Select most appropriate habitat within the 'Cropland' broad habitat type	Low
Amenity grassland	Grassland - Modified grassland	Low
Ephemeral / short perennial	Sparsely vegetated land - Ruderal/ephemeral	Low
Introduced shrub	Urban - Introduced shrub	Low
Fence	Urban - Built linear features	V.Low
Wall	Urban - Built linear features	V.Low
Built-up areas	Urban - Developed land; sealed surface	V.Low
Caravans	Urban - Developed land; sealed surface	V.Low
Sea wall (artificial materials)	Urban - Developed land; sealed surface	V.Low
Buildings	Urban - Developed land; sealed surface	V.Low
Bare ground	Urban - Vacant or derelict land	Low
Bare ground	Urban - Bare ground	Low

The Statutory Biodiversity Metric Technical Data

Return to start page

All area habitats

Area habitat groups

Multipliers

Temporal multipliers

Enhancement temporal multipliers

Hedgerow data

Phase 1 - metric habitat translation tool

Watercourse data

Condition data

Credits calculations

Version history