THIS DRAWING IS COPYRIGHT
DIMENSIONS ARE NOT TO BE SCALED FROM THIS DRAWING
ELECTRONIC DATA IS NOT TO BE AMENDED/DELETED WITHOUT
AXONBECKETT PERMISSION

REV	DATE	INIT	DESCRIPTION
A	12-05-08	NJA	ELEVATIONS ADDED



NORTHWEST ELEVATION



SOUTHEAST ELEVATION



SOUTHWEST ELEVATION

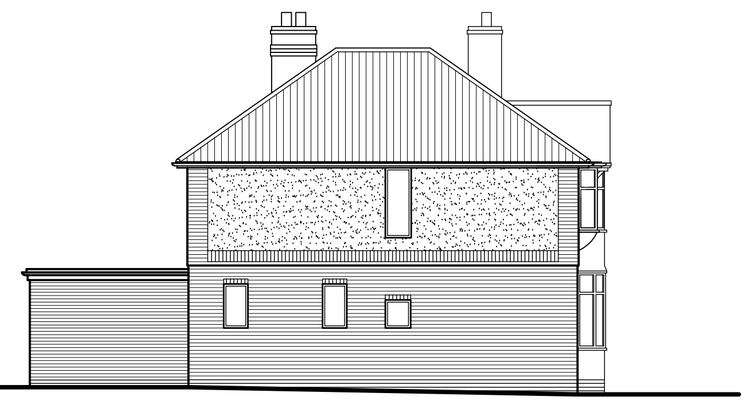

NORTHEAST ELEVATION

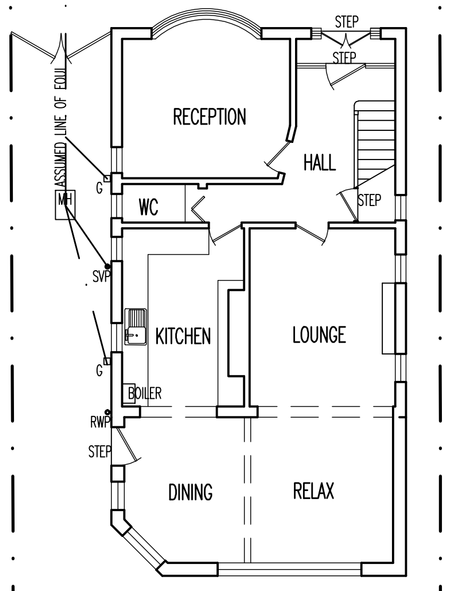

GROUND FLOOR

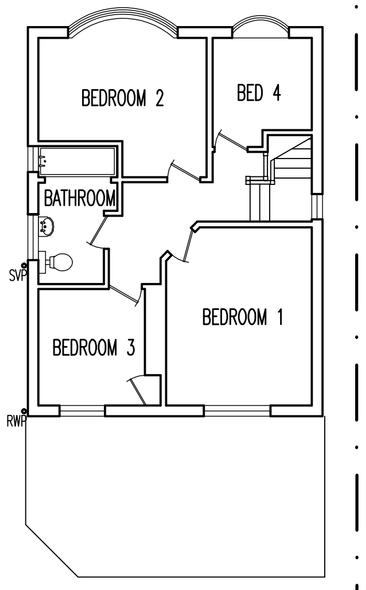

FIRST FLOOR

DISCLAIMLER NOTES:

DRAWING SUBJECT TO FOLLOWING CONDITION

SITE LEVEL SURVEY
MEASURED BUILDING SURVEY
CONFIRMATION OF LEGAL BOUNDARY & EASEMENTS
GROUND INVESTIGATION BY OTHERS
STATUTORY AUTHORITY SERVICES INVESTIGATION
PLANNING AUTHORITY COMMENTS/APPROVAL
HIGHWAY AUTHORITY COMMENTS/APPROVAL
CONSERVATION OFFICER COMMENTS/APPROVAL
FLOOD RISK ASSESMENT
PARTY WALL ACT 1996

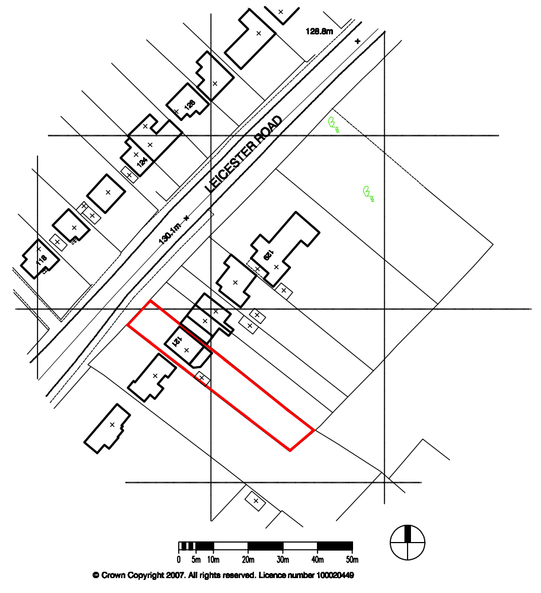

© Crown Copyright 2007. All rights reserved. Licence number 100020449

LOCATION PLAN 1:1250

AXONBECKETT
ARCHITECTS
MASTERPLANNERS
23a Mount Rd, Hinckley
Leicestershire, LE10 1AD
T: 01455 633556
F: 01455 233773
E: mail@axon-beckett.com
W: www.axon-beckett.com
RIBA Chartered Practice

CLIENT
Mr & Mrs Lomas

PROJECT
Proposed Residential Extension
121 Leicester Road,
Hinckley

STATUS	DATE	
Survey	22-04-08	
DRAWN	CHECKED	SCALE
nja	nja	1:100/1250

DRAWING
Existing Plans & Elevations

DRAWING No.	REVISION
08866-EX01	A