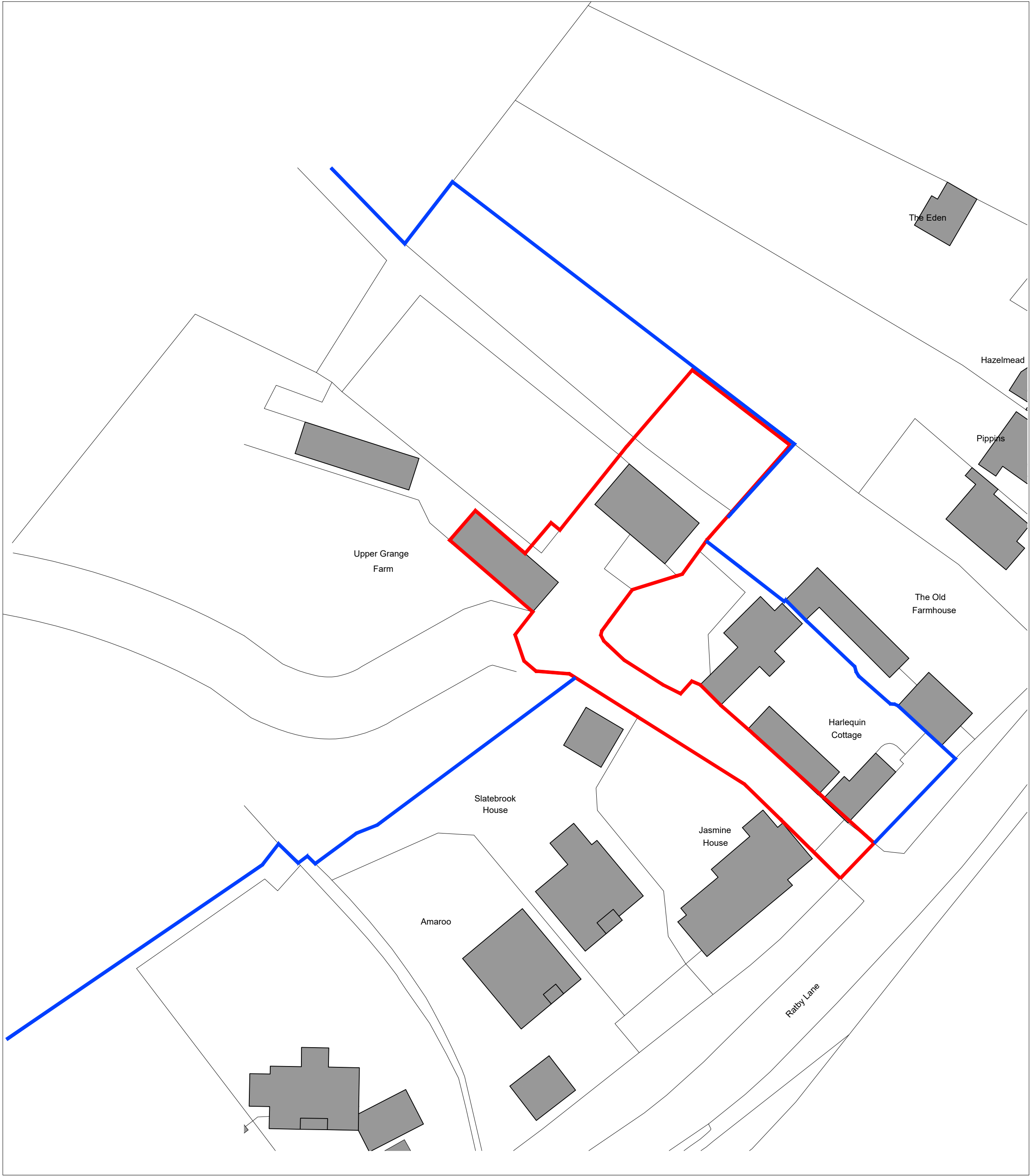
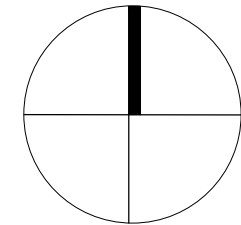


Site Location Plan
Scale, 1:1250
Ordnance Survey, (c) Crown Copyright 2024. All rights reserved. Licence number 100022432

Site Address
Upper Grange Farm
1a Ratby Lane
Markfield
Leicestershire
LE07 9RJ



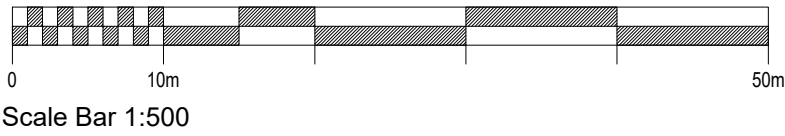
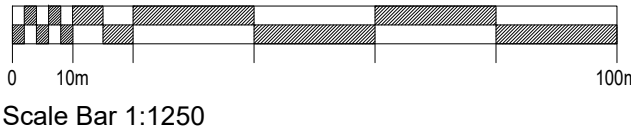
Site Block Plan As Existing
Scale, 1:500



- Key
- Site boundary line.
 - Private land belonging to applicant.

AMENDMENTS

DO NOT SCALE Figured dimensions must be taken in preference to scaled dimensions and any discrepancies or errors are to be referred to the Architect. Contractors, sub-contractors and suppliers must verify all dimensions on site before commencing work or making any workshop drawings. Copyright Reserved ©



DRAWING TITLE
Site Location Plan & Site Block
Plan As Existing

JOB TITLE
New House
Upper Grange Farm
Markfield

DRAWING NUMBER
WA 677 (04) 01

SCALE
As shown
@ A1

DATE
17.09.24

DRAWN
RG

CHECKED
KW

STATUS
PLANNING DRAWINGS ONLY

CONTACT
0116 254 1830
waltersarchitects.com
info@waltersarchitects.com

Suite 1.22
St. Martins House
7 Peacock Lane
Leicester
LE1 5PZ

**Walters
Architects**