

elevation along Derby Road



elevation along Alma Road

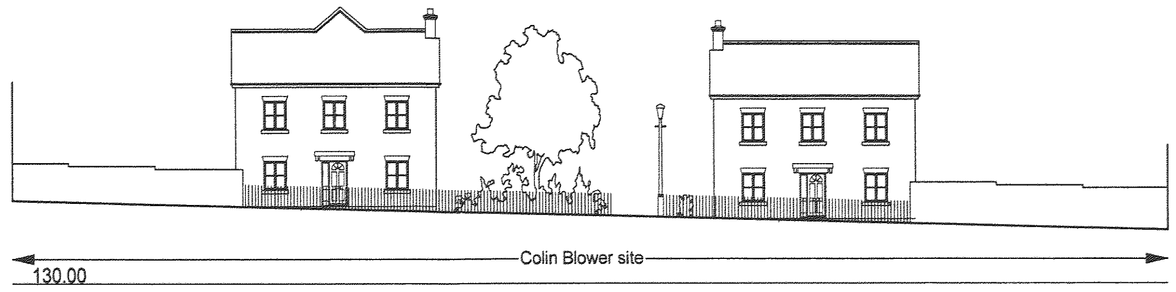

elevation to Dares Walk car park

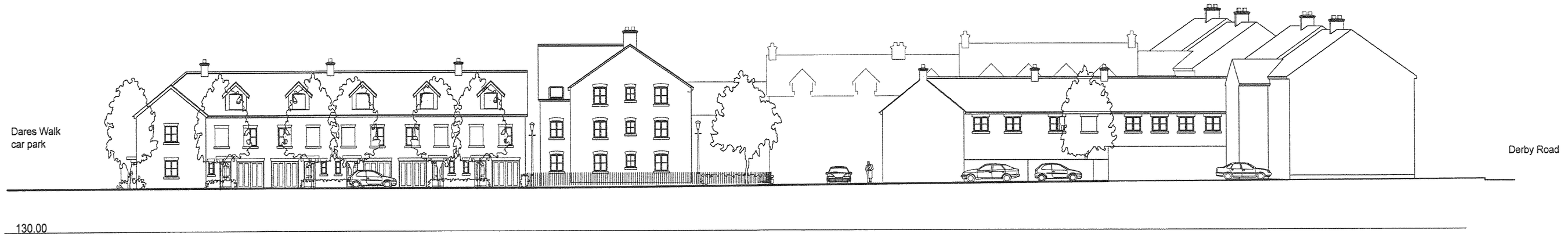

site section A - A

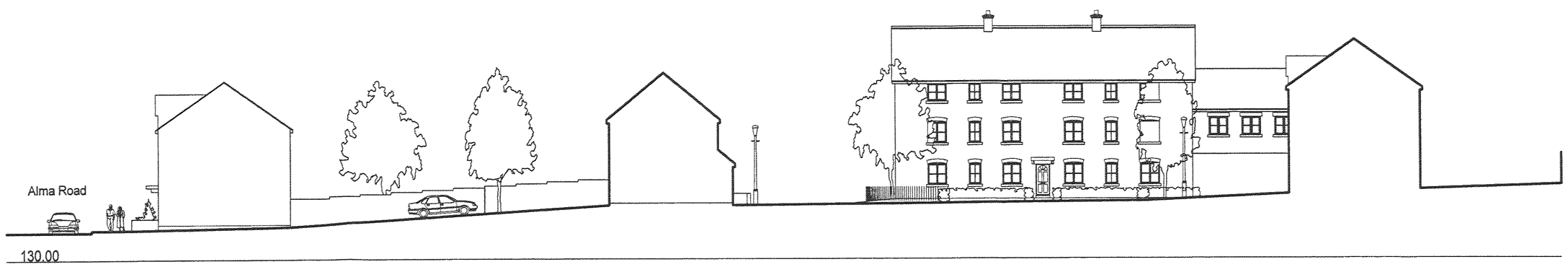

site section B - B



site section C - C

DEVELOPMENT SERVICES
02 APR 2008
RECEIVED

5 0 5 10 15 20
scale 1:200

S A V A G E H A Y W A R D
A R C H I T E C T S
19 Station Rd Hinckley, Leicestershire. LE10 1AW. 01455 635665. FAX- 01455 618971

Client	Messrs Martin Rumble & Colin Blower		
Project	proposed residential redevelopment Derby Road/Alma Road, Hinckley		
Drawing	street scenes & site sections		Drawing No 03
Auth JRH		Date Mar 2008	
Scale 1 : 200		Job No 08 17	

THE COPYRIGHT OF THIS DRAWING IS VESTED IN SAVAGE HAYWARD ARCHITECTS LTD.
REPRODUCTION IN ANY FORM, EITHER IN WHOLE OR IN PART IS FORBIDDEN WITHOUT THE PRIOR WRITTEN PERMISSION OF THE COPYRIGHT HOLDER. DO NOT SCALE FROM DRAWING AND ONLY FIGURED DIMENSIONS ARE TO BE USED